

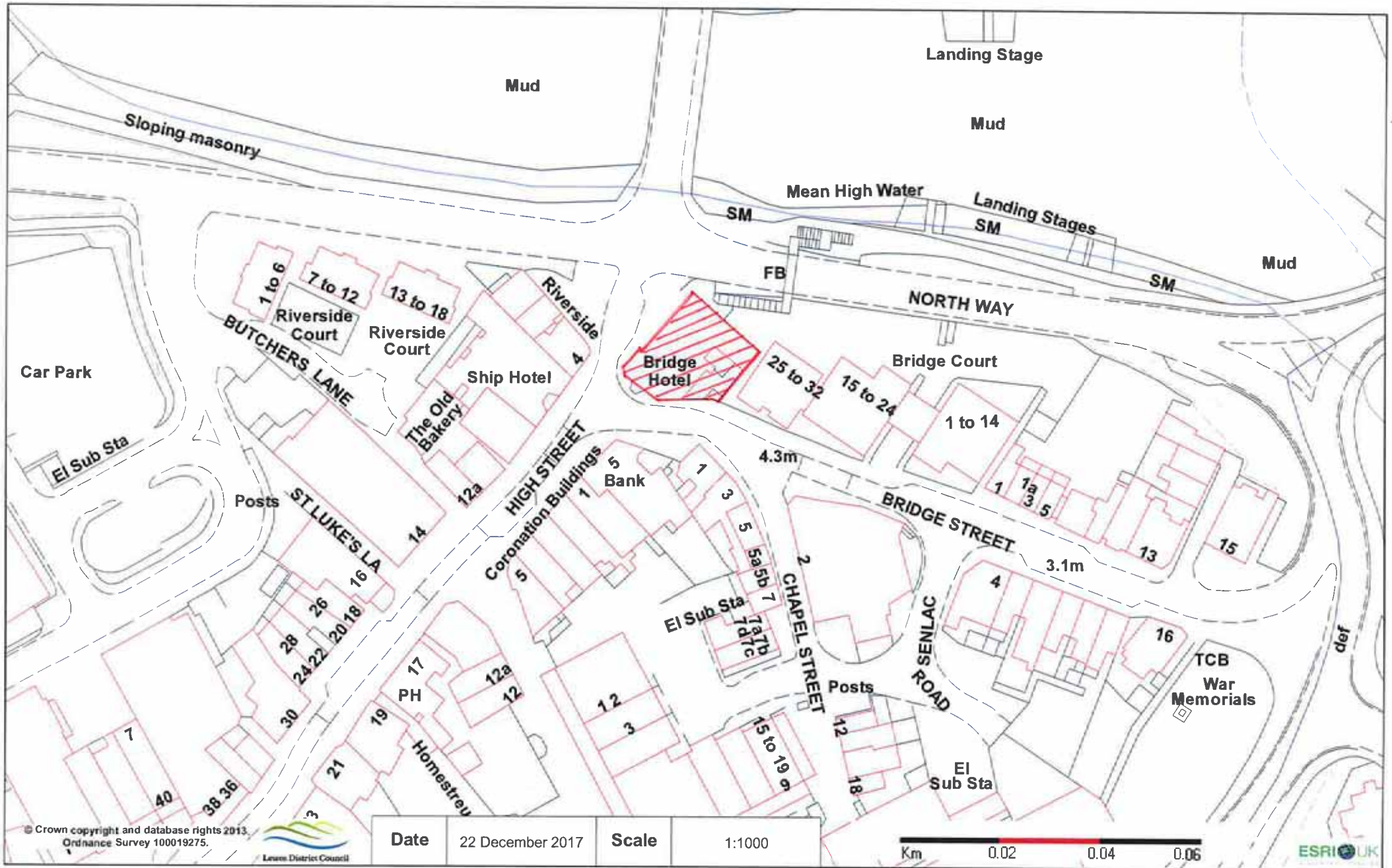
Lewes Brownfield Land Register - Site Plans

CONTENTS

	Page No.
Index page	i - ii
Newhaven	
BLR01	The Bridge Inn, High Street 1
BLR03	Marco Trailers, Railway Road 2
BLR11	Garage Block, Rectory Close 3
BLR16	1-5 South Road 4
BLR19	Reprodux House 5
BLR20	Land between Beach Road and Transit Road 6
BLR21	2 South Way (former Conservative Club) 7
03PP	11A Newhaven Square, High Street 8
55PP	Unit 5 North Lane 9
02NH	Seahaven Caravans, Railway Road 10
16NH	Old Shipyard, Robinson Road 11
31NH	Newhaven Marina, Fort Road 12
39NH	Robinson Road Depot, Robinson Road 13
40NH & 52NH	Council Offices and Newhaven Fire Station 14
46NH	Former Parker Pen, 52 Railway Road 15
48NH	Clubhouse, Railway Quay 16
51NH	Newhaven Police Station, South Road 17
54NH	Royal Mail Depot, High Street 18
55NH	Former Grays Primary School, Western Road 19
64NH	Unit 1, Beach Road 20
66NH	1 Meeching Road 21
Peacehaven	
BLR12	Aqua House, 328 South Coast Road 22
BLR13	81-85 South Coast Road 23
BLR14	16-28 Cripps Avenue 24
BLR18	138 South Coast Road 25
19PT	1 South Coast Road 26
45PT	Piddinghoe Avenue Car Park, South Coast Road 27
62PT	Land between 330-338 South Coast Road 28
64PT	264 South Coast Road 29
Seaford	
BLR07	34-40 High Street 30
BLR15	Avondale Hotel, 4-5 Avondale Road 31
BLR17	Homefield Place, Homefield Road 32
BLR 22	1-10 Talland Parade, High Street 33
23PP	Holmes Lodge, 72 Claremont Road 34
49PP	Mardon Court, Claremont Road 35
04SF	Former Gasworks, Blatchington Road 36
05SF	East Street Car Park 37
18SF	6 Steyne Road 38
21SF	51-53 Blatchington Road 39
24SF	Station Approach/ Dane Road 40
25SF	Land at Elm Court, Blatchington Road 41
27SF	Seaford Constitutional Club, Crouch Lane 42
28SF	Newlands Manor School, Eastbourne Road 43

29SF	Land rear of Chichester Road	44
Hamsey		
05HY	Former Hamsey Brickworks, South Road	45
56PP	Knight's Court, South Road	46
Ringmer		
02RG	Diplocks Yard, Bishops Lane	47
15RG	Busy Bee Garage, Lewes Road	48
36RG	Shopping Precinct, Springett Avenue	49
Wivelsfield		
20WV	Springfield Industrial Estate, Ditchling Road	50
33WV	Somerset House, Green Road	51

BLR01 The Bridge Inn, High Street, Newhaven



© Crown copyright and database rights 2013.
Ordnance Survey 100019275.



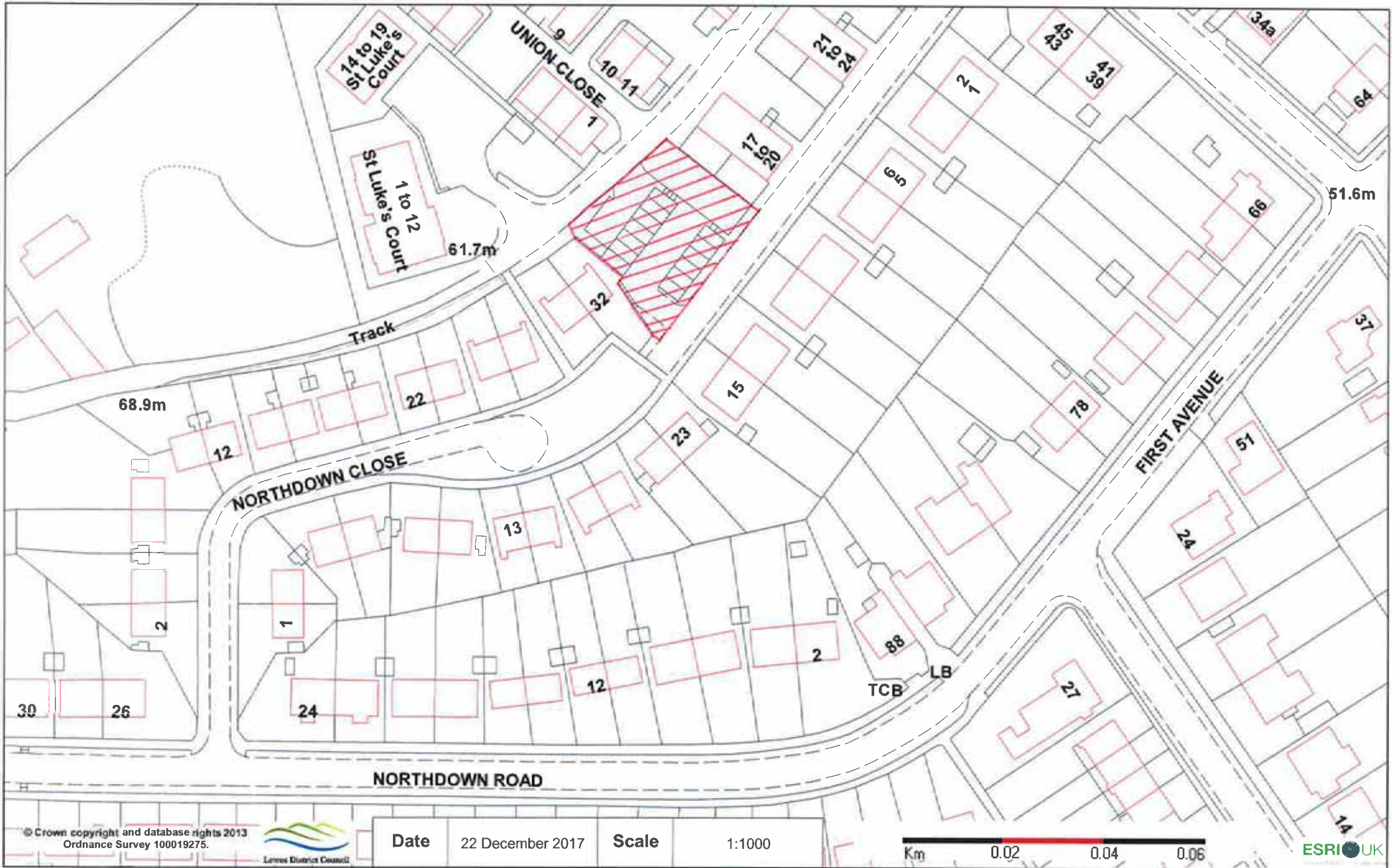
Date	22 December 2017	Scale	1:1000
------	------------------	-------	--------



BLR03 Marco Trailers, Railway Road, Newhaven



BLR11 Garage Block, Rectory Close, Newhaven



BLR16: 1-5 SOUTH ROAD, NEWHAVEN



Reproduced from the Ordnance Survey map with the permission of the Controller of Her Majesty's Stationary Office © Crown Copyright 2000. Unauthorised reproduction infringes Crown Copyright and may lead to prosecution or civil proceedings.

Produced using ESRI (UK)'s MapExplorer 2.0 - <http://www.esriuk.com>

Date:	19 December 2019
SLA:	Not Set
Scale	1:625

BLR19: REPRODUX HOUSE, NEWHAVEN

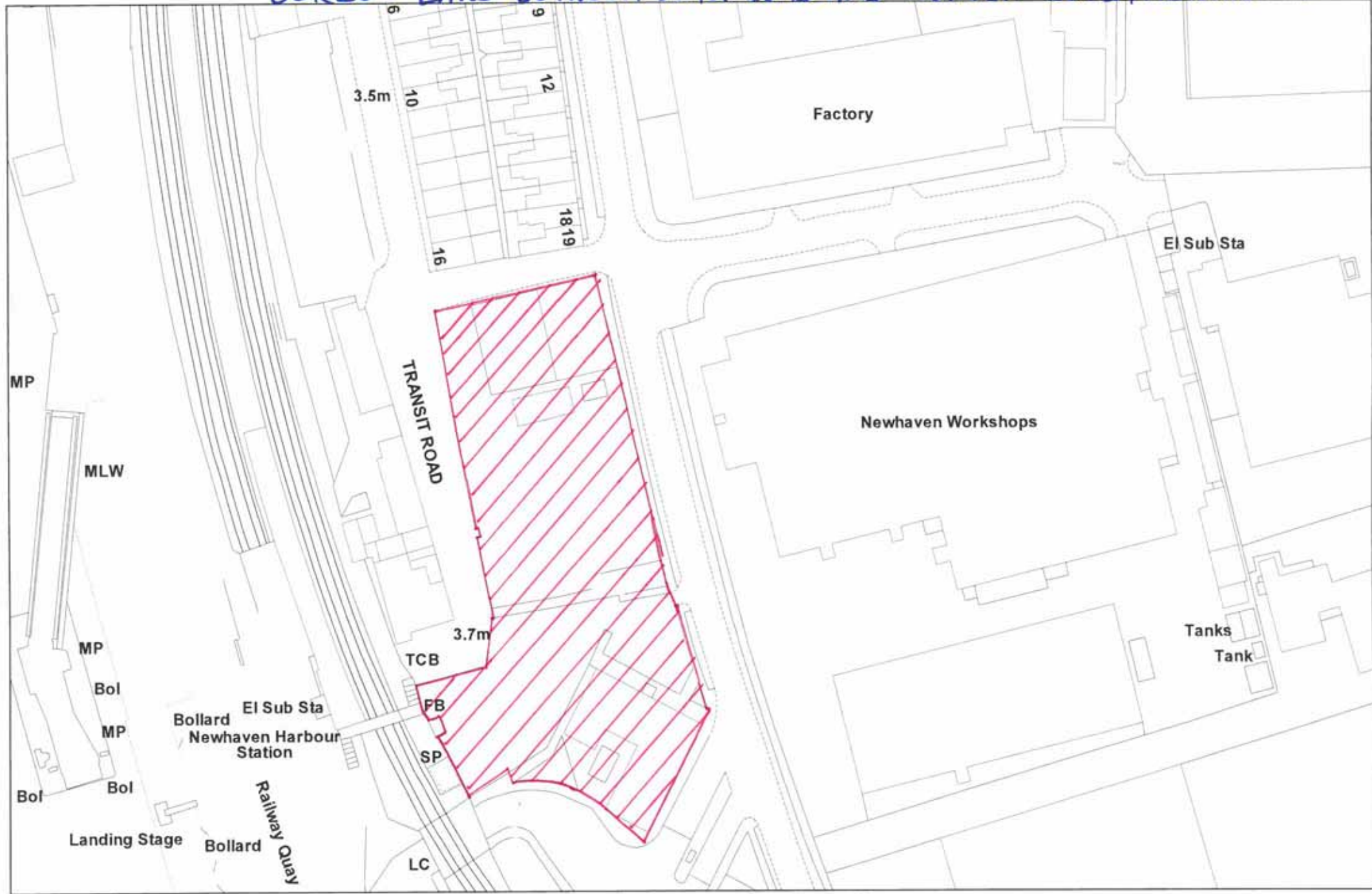


Reproduced from the Ordnance Survey map with the permission of the Controller of Her Majesty's Stationary Office © Crown Copyright 2000. Unauthorised reproduction infringes Crown Copyright and may lead to prosecution or civil proceedings.

Produced using ESRI (UK)'s MapExplorer 2.0 - <http://www.esriuk.com>

Date:	09 January 2020
SLA:	Not Set
Scale:	1:1000

BLK20: LAND BETWEEN BEACH ROAD AND TRANSIT ROAD, NEWHAVEN



Reproduced from the Ordnance Survey map with the permission of the Controller of Her Majesty's Stationary Office © Crown Copyright 2000. Unauthorised reproduction infringes Crown Copyright and may lead to prosecution or civil proceedings.

Date: 09 January 2020
 SLA: Not Set
 Scale: 1:1000

BLR21: 2 SOUTH WAY, NEWHAVEN

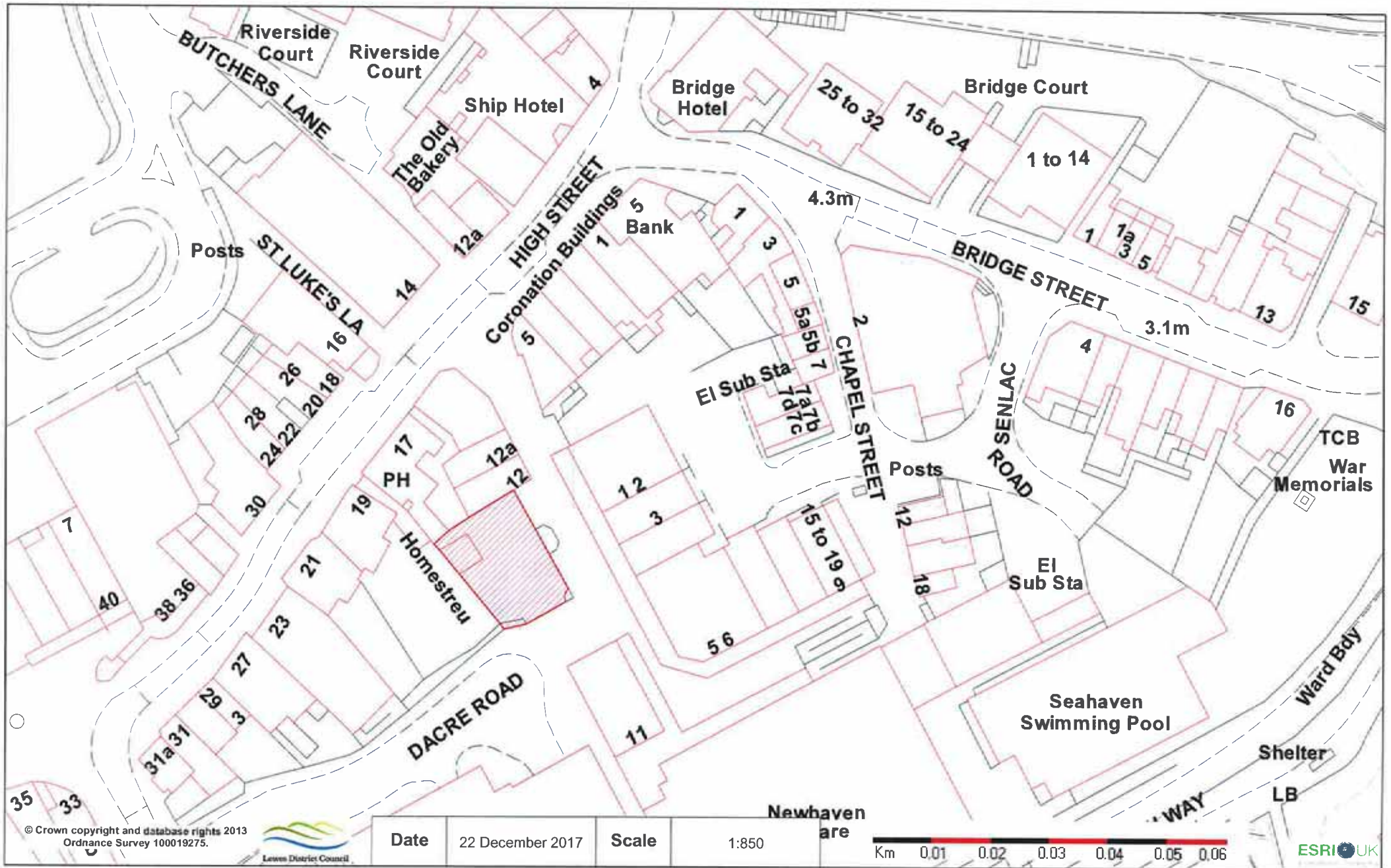


Reproduced from the Ordnance Survey map with the permission of the Controller of Her Majesty's Stationary Office © Crown Copyright 2000. Unauthorised reproduction infringes Crown Copyright and may lead to prosecution or civil proceedings.

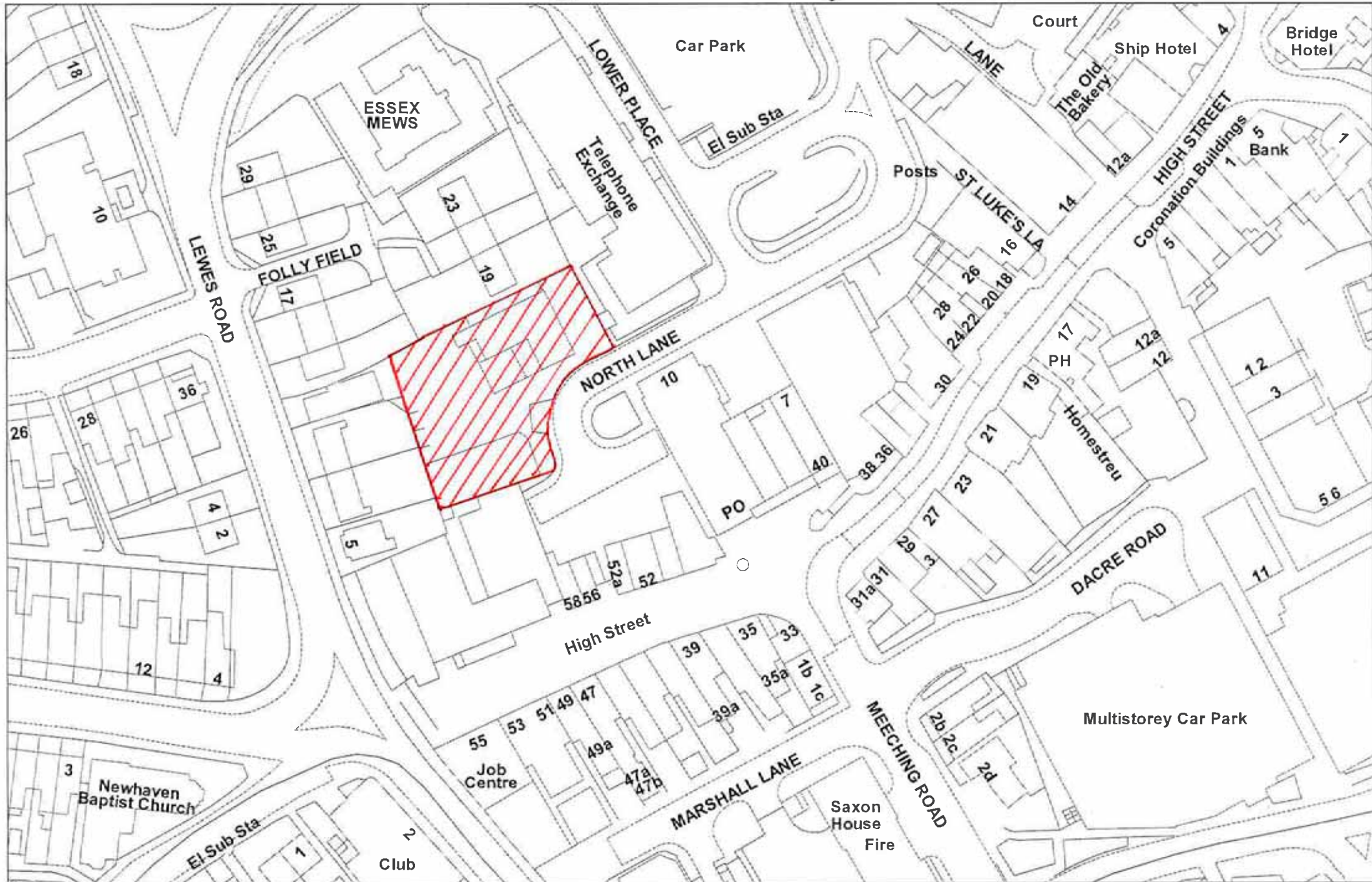
Date:
SLA:
Scale

09 January 2020
Not Set
1:625

03PP 11A Newhaven Square, High Street, Newhaven



55PP Unit 5 North Lane, Newhaven

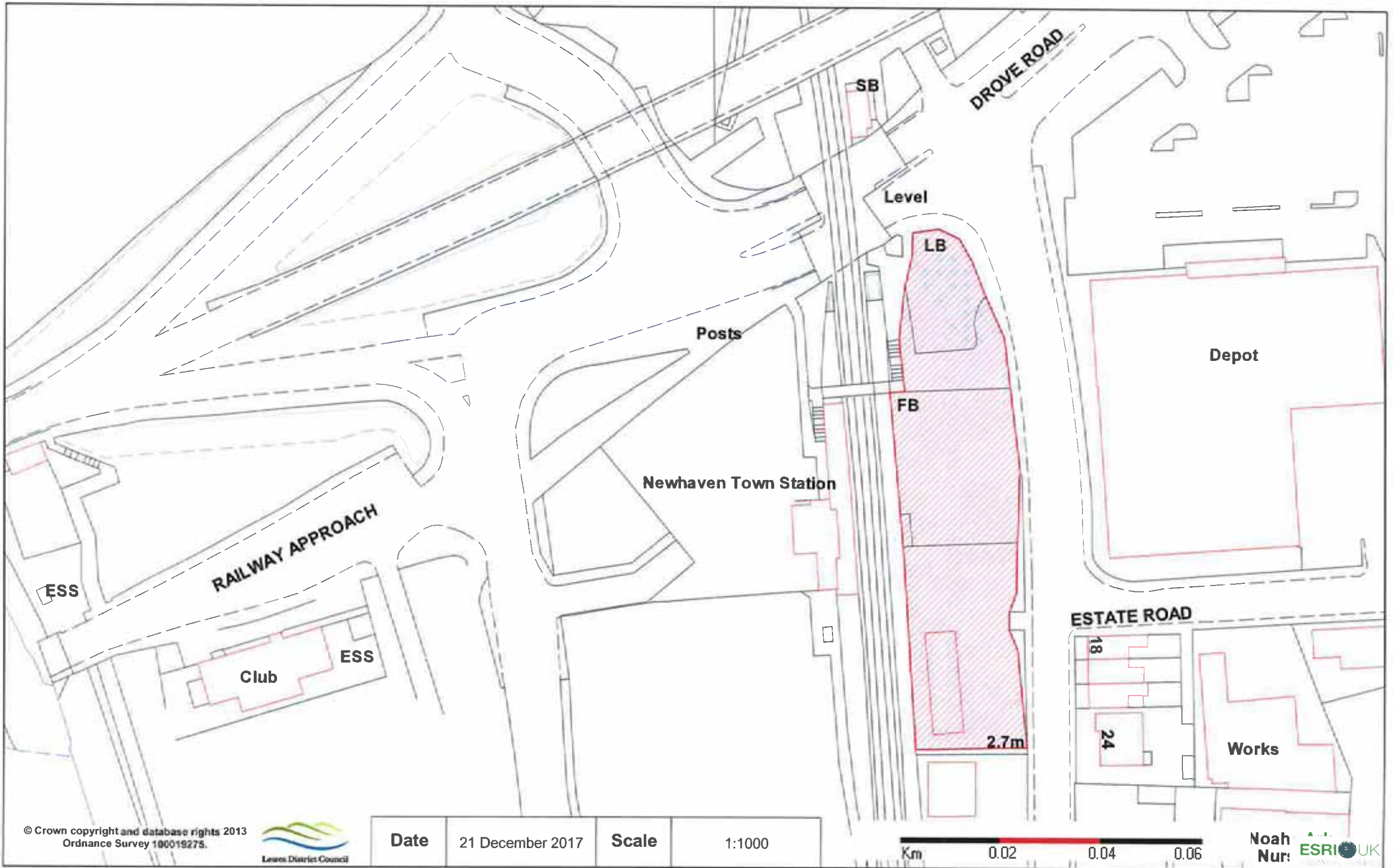


Reproduced from the Ordnance Survey map with the permission of the Controller of Her Majesty's Stationary Office © Crown Copyright 2000. Unauthorised reproduction infringes Crown Copyright and may lead to prosecution or civil proceedings.

Date:
SLA:
Scale

03 January 2019
Not Set
1:1000

02NH Seahaven Caravans, Railway Road, Newhaven



© Crown copyright and database rights 2013
Ordnance Survey 100019275.



Date

21 December 2017

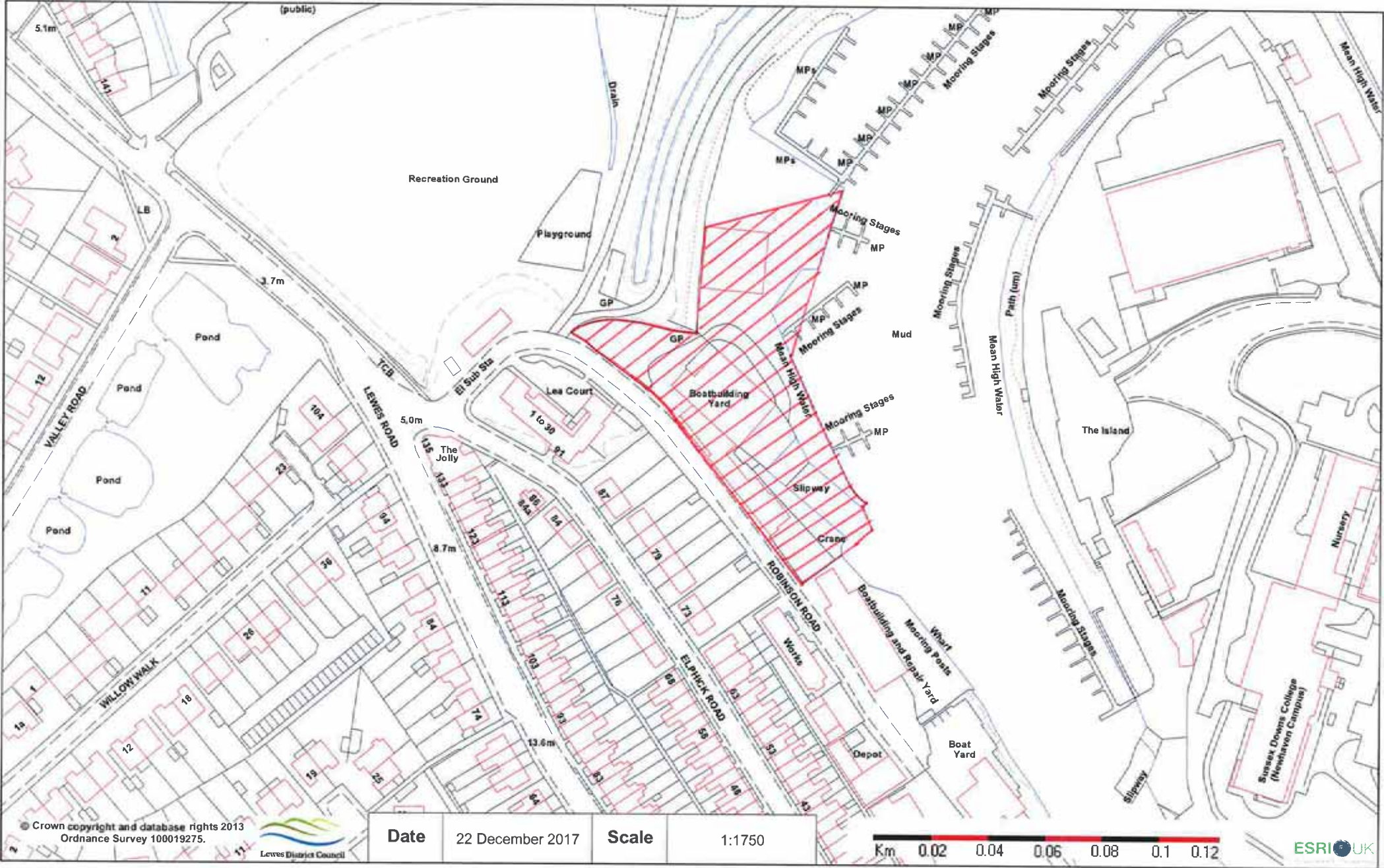
Scale

1:1000



Noah Nur: ESRI UK

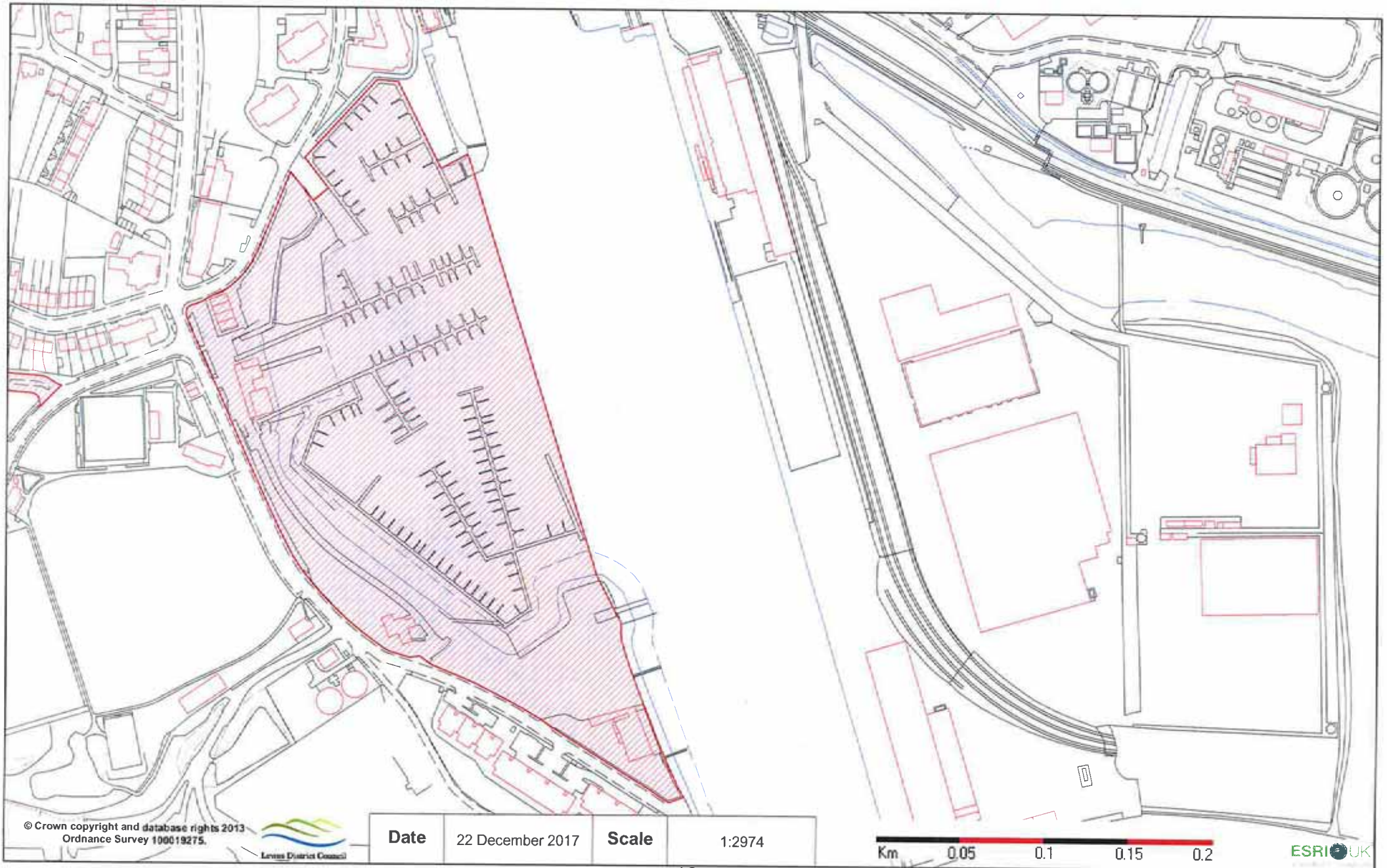
16NH Old Shipyard, Robinson Road, Newhaven



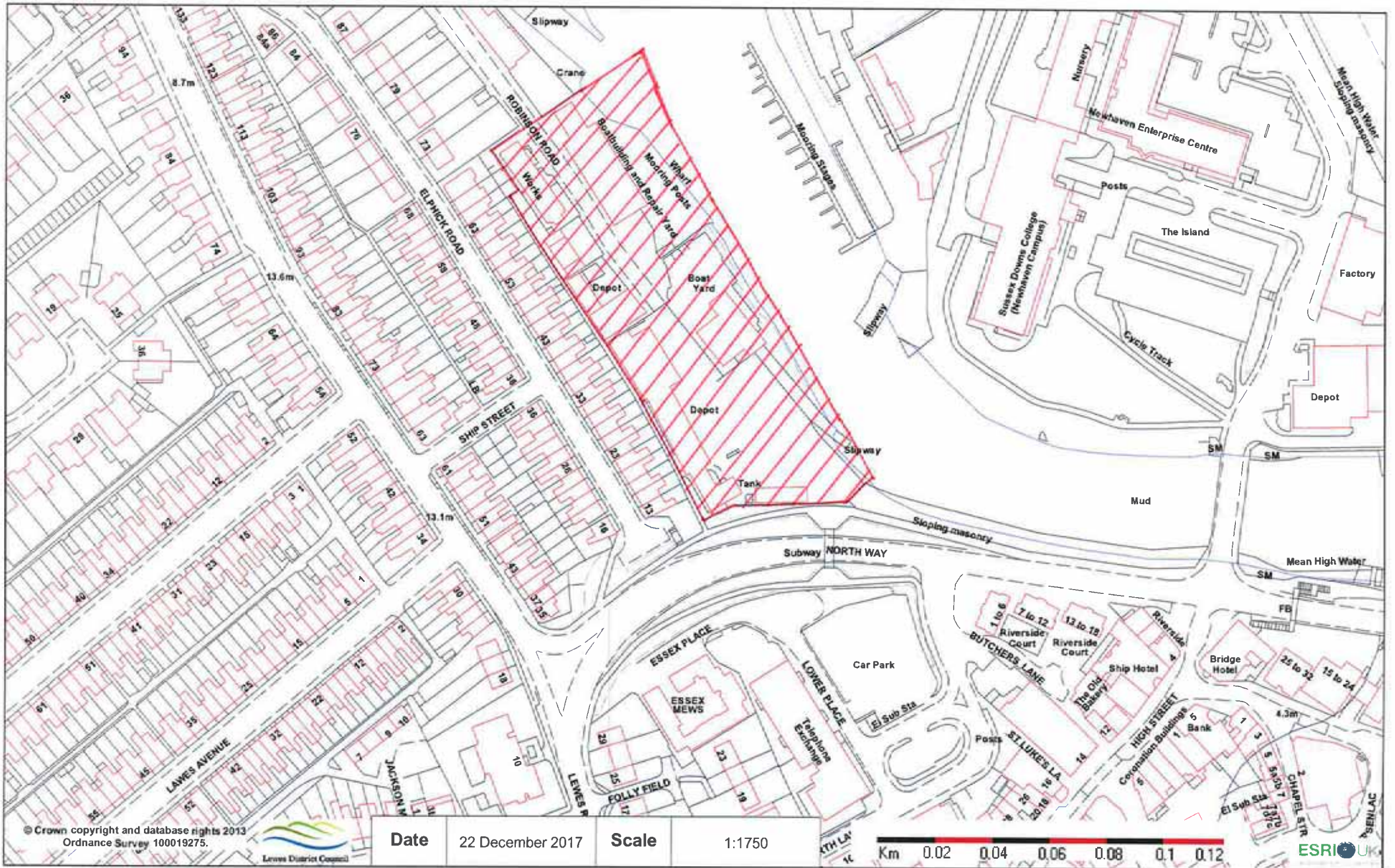
Date	22 December 2017	Scale	1:1750
-------------	------------------	--------------	--------



31NH Newhaven Marina, Fort Road, Newhaven

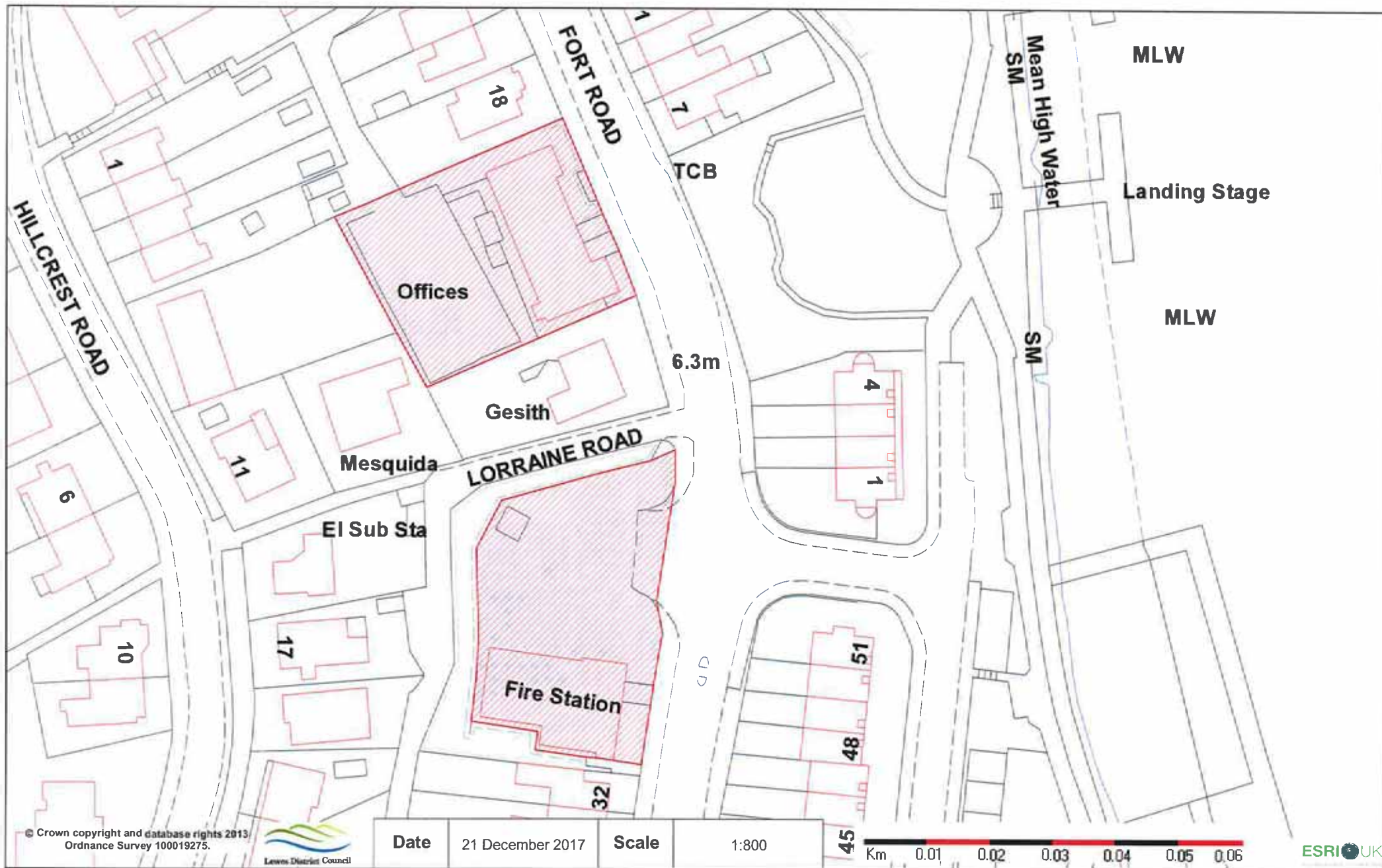


39NH Robinson Road Depot, Robinson Road, Newhaven



40NH Council Offices and 52NH Newhaven Fire Station

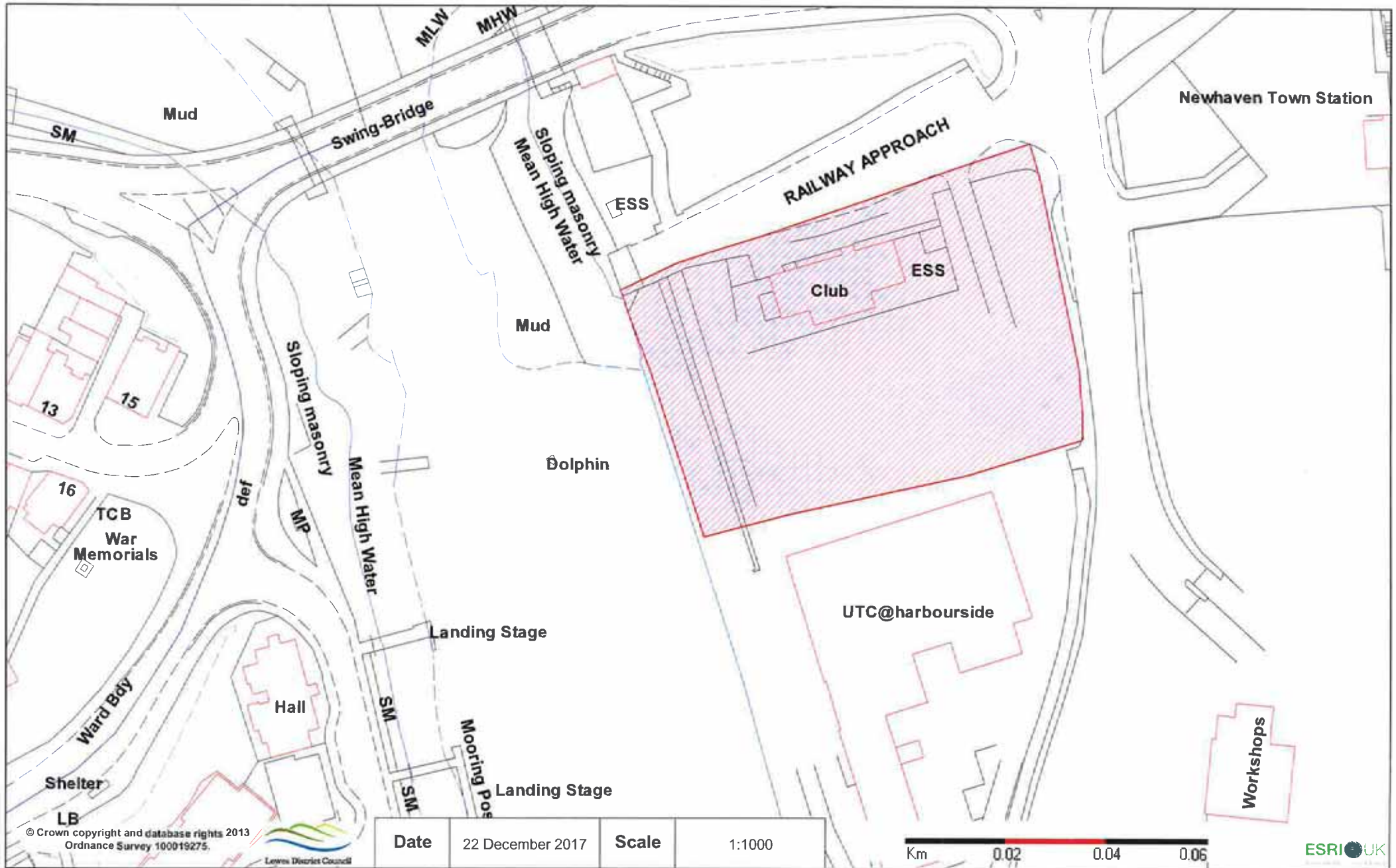
Fort Road, Newhaven



46NH Former Parker Pen, 52 Railway Road, Newhaven

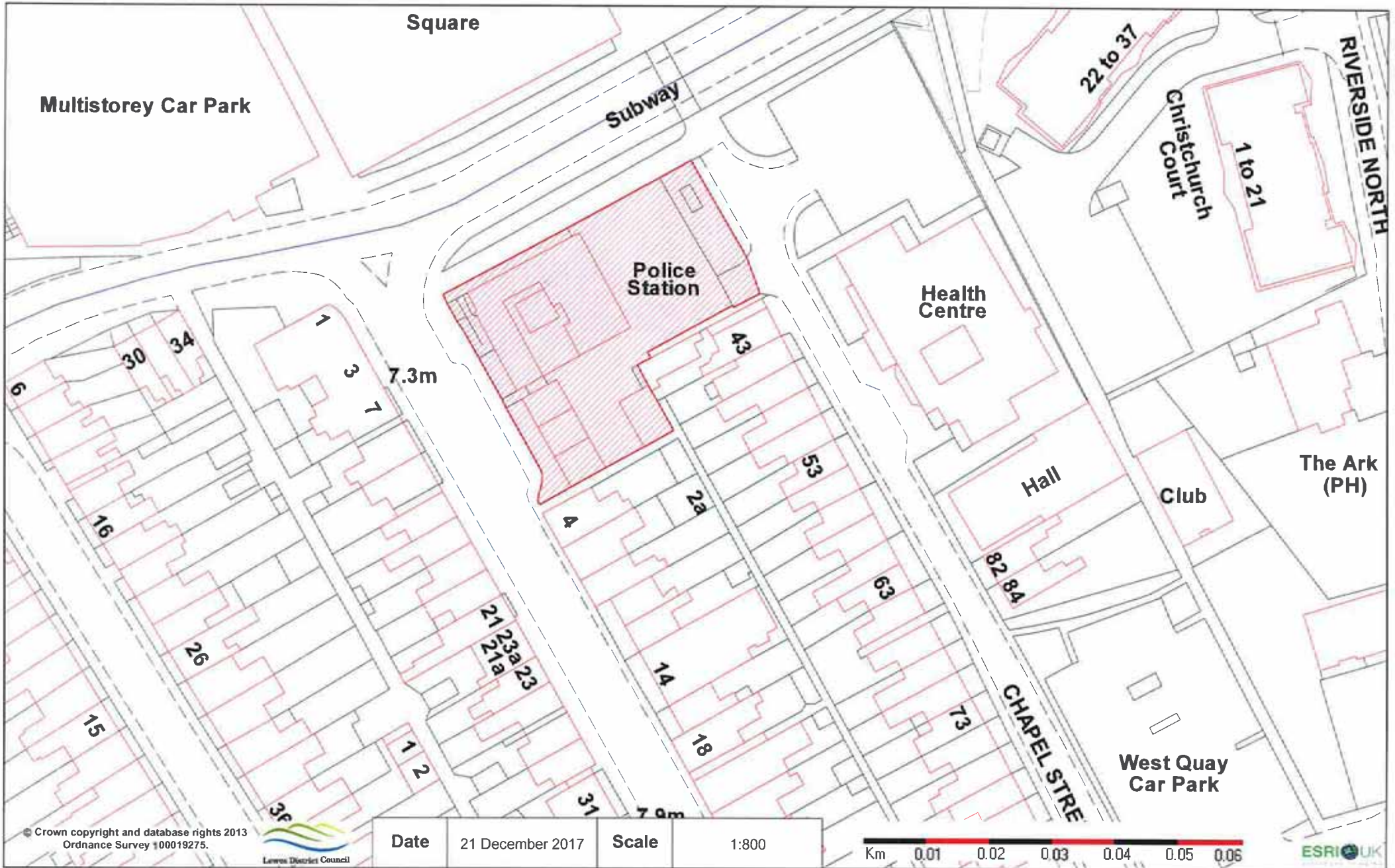


48NH Clubhouse, Railway Quay, Newhaven

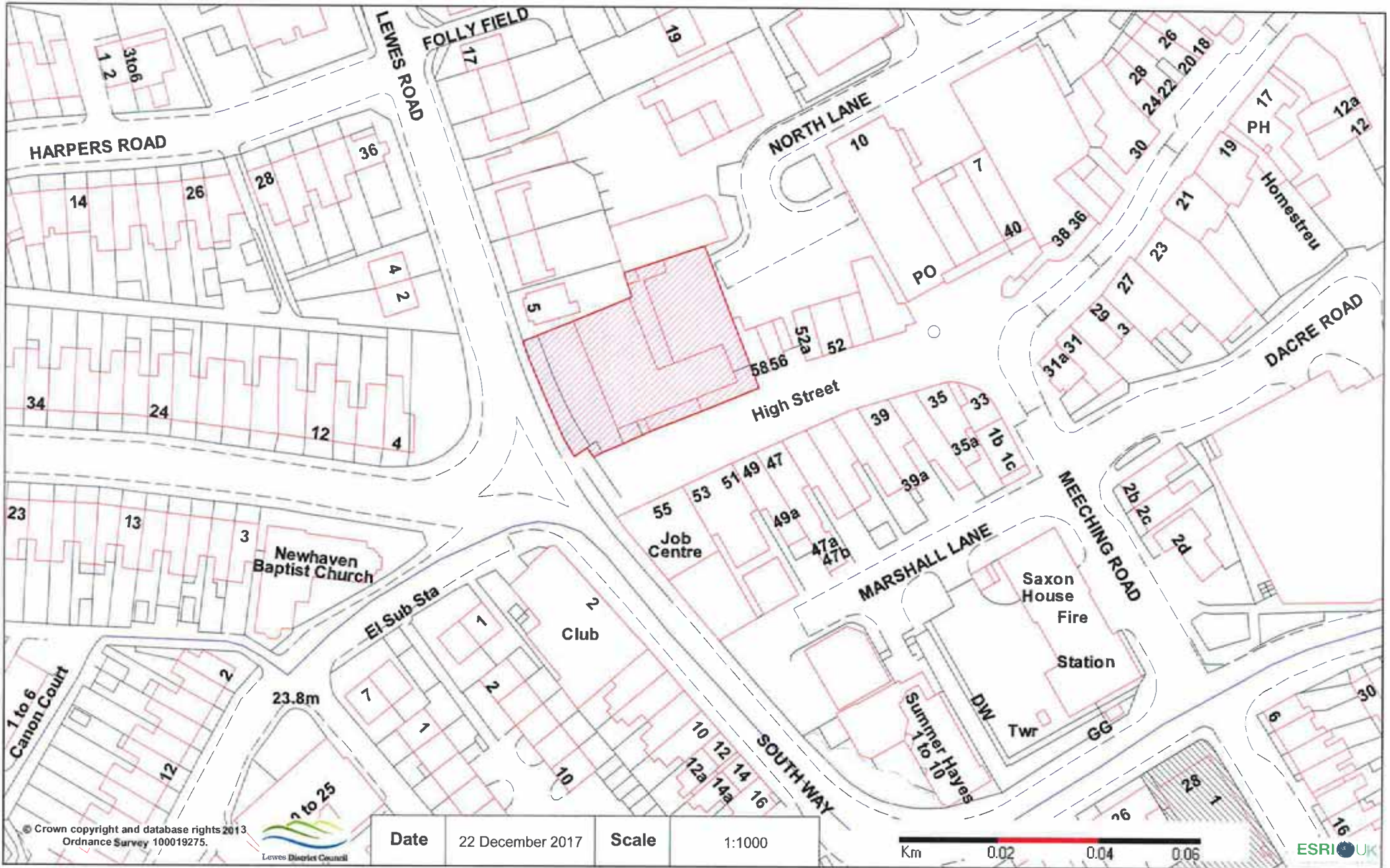


51NH Newhaven Police Station

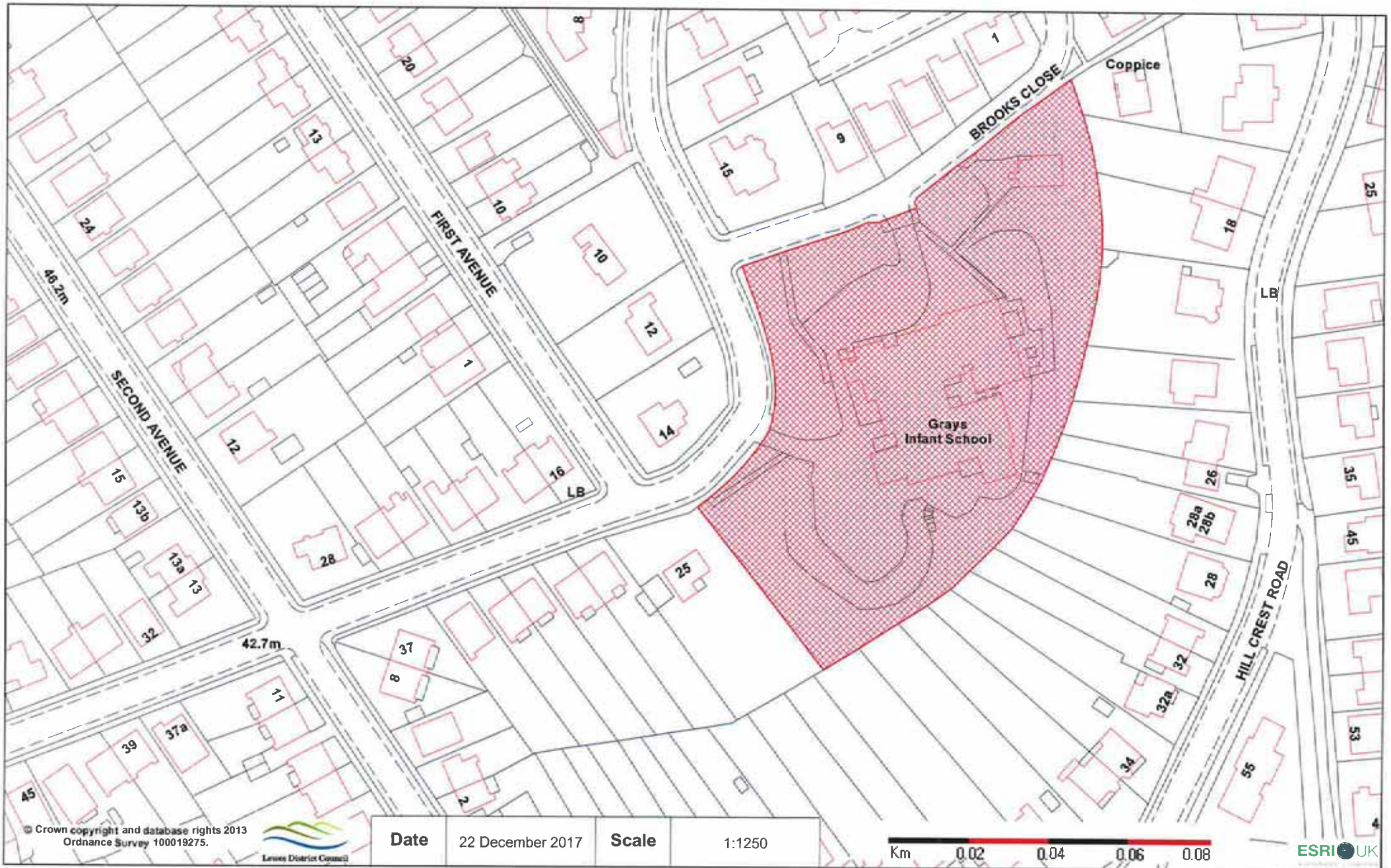
South Road, Newhaven



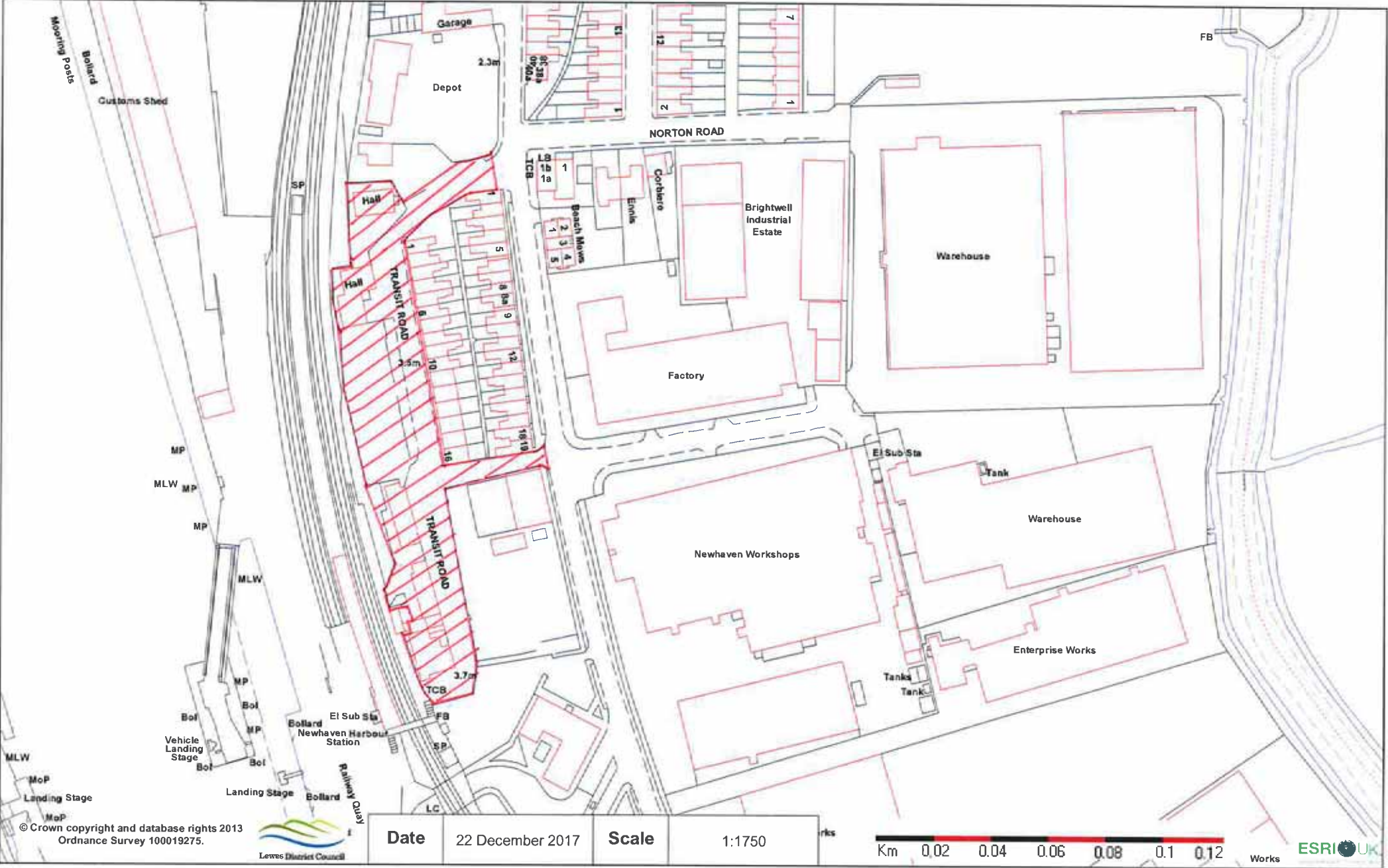
54NH Royal Mail Depot, High Street, Newhaven



55NH Former Grays Primary School, Western Road, Newhaven



64NH Unit 1, Beach Road, Newhaven

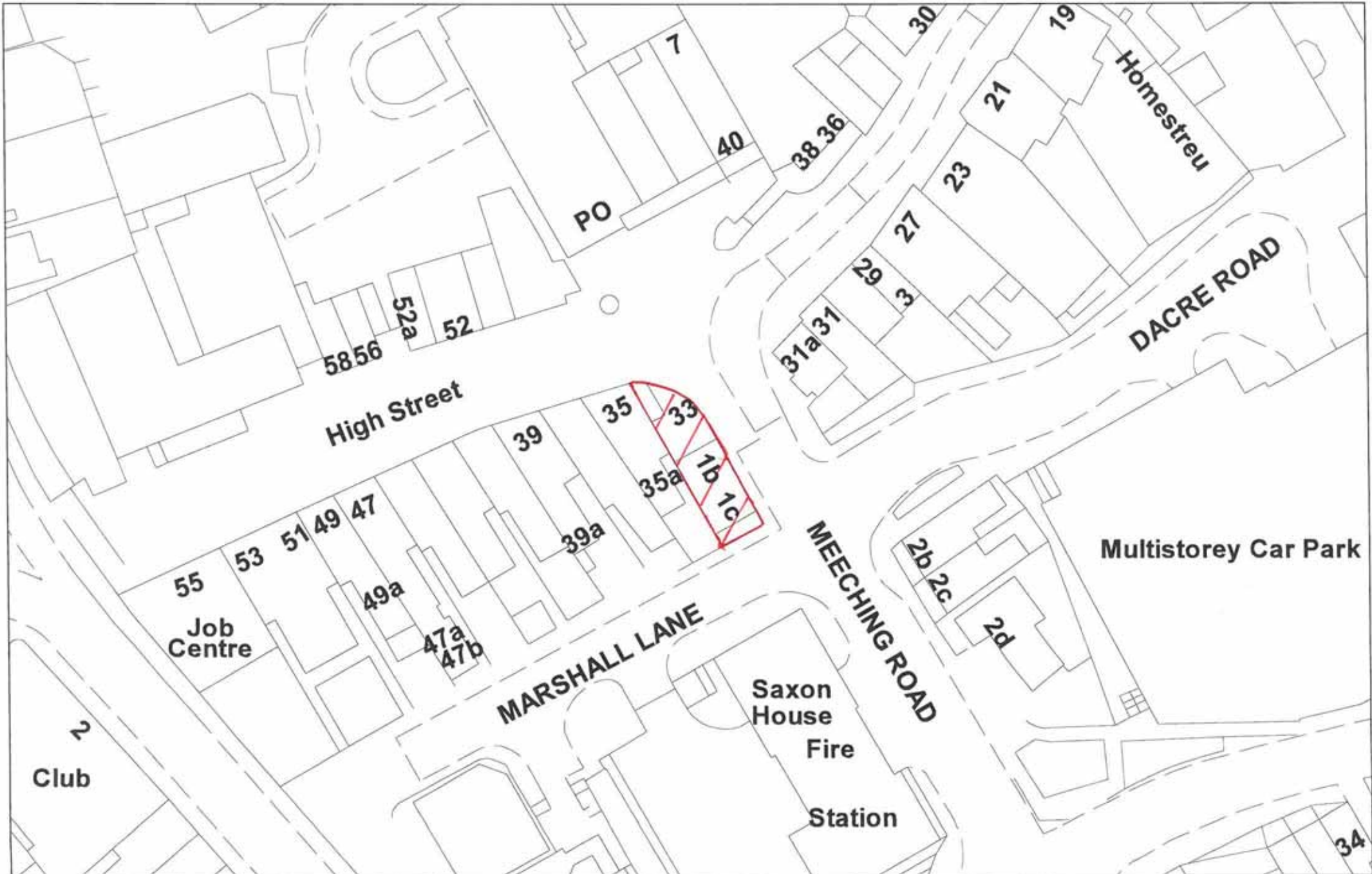


© Crown copyright and database rights 2013
 Ordnance Survey 100019275.



Date	22 December 2017	Scale	1:1750
-------------	------------------	--------------	--------





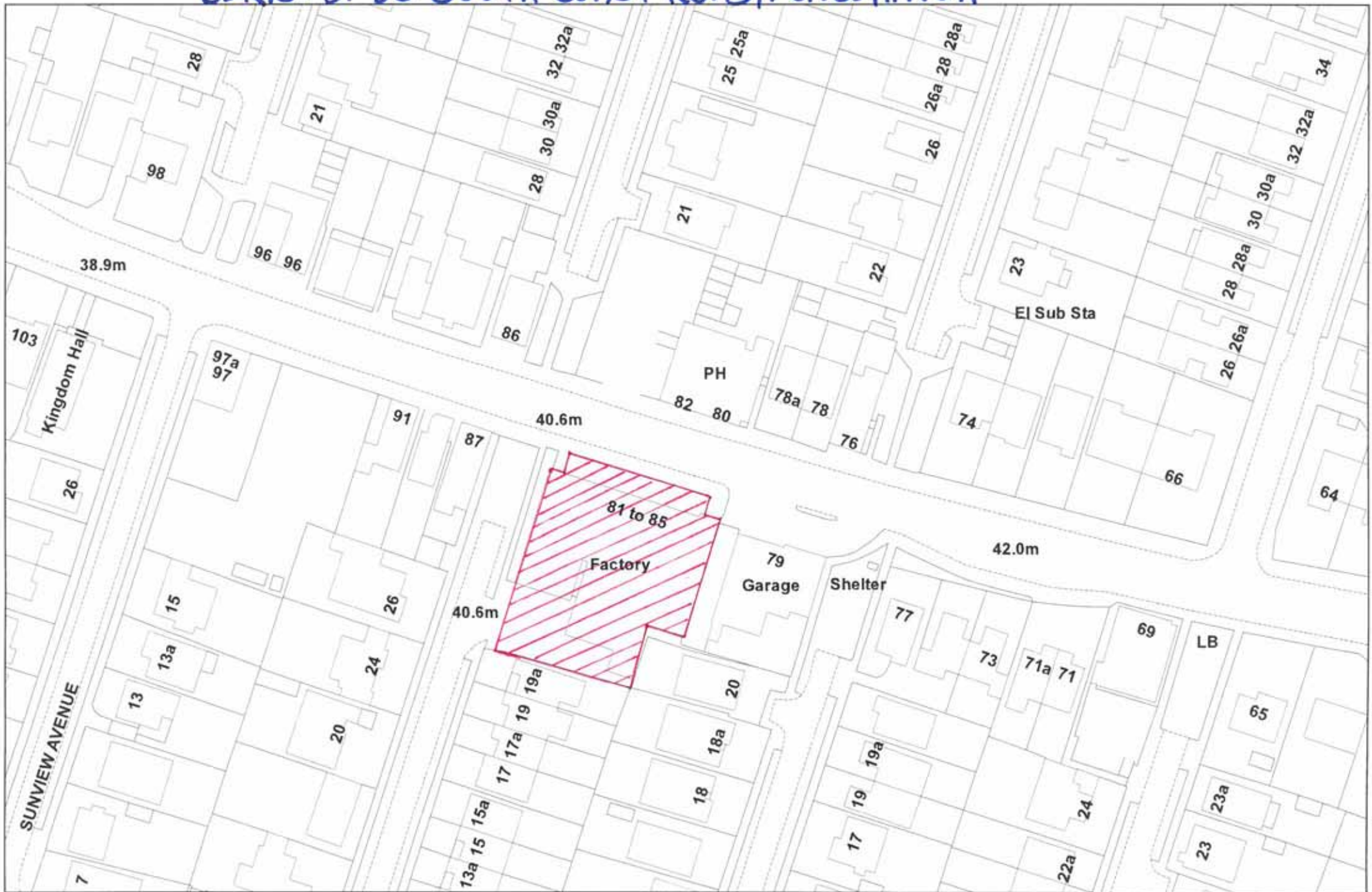
Reproduced from the Ordnance Survey map with the permission of the Controller of Her Majesty's Stationary Office © Crown Copyright 2000. Unauthorised reproduction infringes Crown Copyright and may lead to prosecution or civil proceedings.

Date: 18 December 2020
SLA: Not Set
Scale: 1:625

BLR12 Aqua House, 328 South Coast Road, Peacehaven



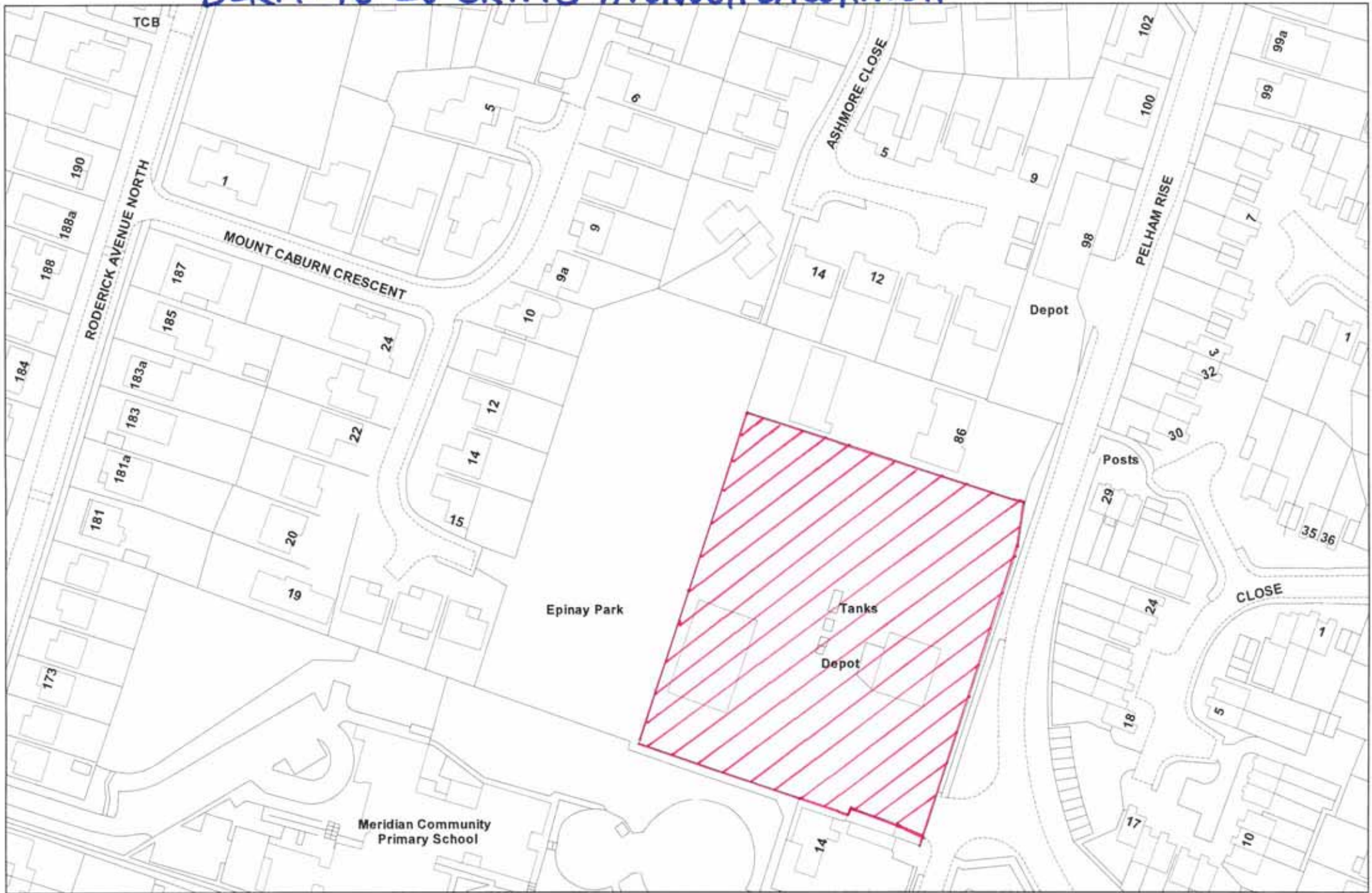
BLR13: 81-85 SOUTH COAST ROAD, PEACEHAVEN



Reproduced from the Ordnance Survey map with the permission of the Controller of Her Majesty's Stationary Office © Crown Copyright 2000. Unauthorised reproduction infringes Crown Copyright and may lead to prosecution or civil proceedings.

Date: 19 December 2019
SLA: Not Set
Scale: 1:1000

BLR14: 16-28 CRIPPS AVENUE, PEACEHAVEN



Reproduced from the Ordnance Survey map with the permission of the Controller of Her Majesty's Stationary Office © Crown Copyright 2000. Unauthorised reproduction infringes Crown Copyright and may lead to prosecution or civil proceedings.

Date:
SLA:
Scale

19 December 2019
Not Set
1:1250

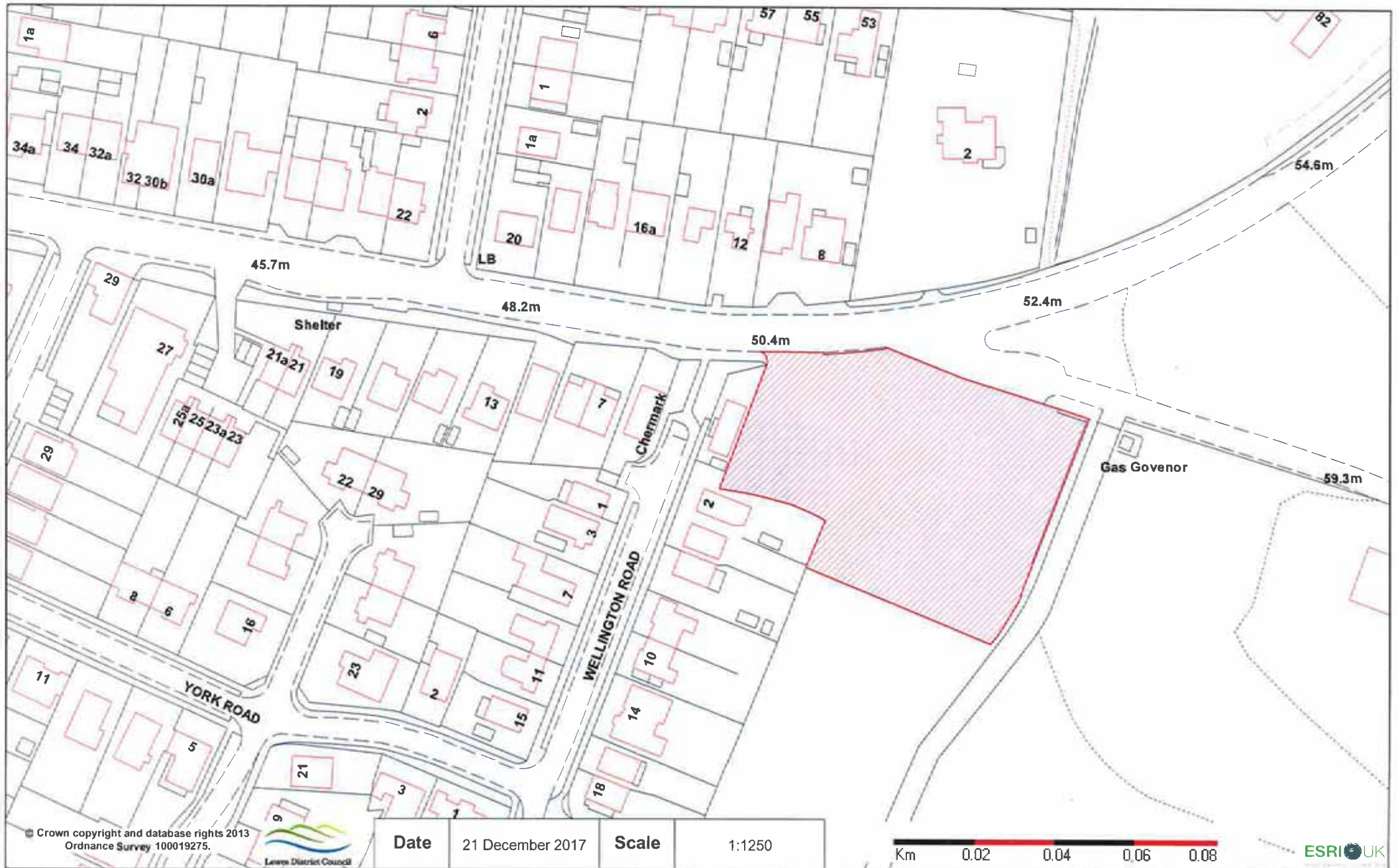
BLK18: 138 SOUTH COAST ROAD, PEACEHAVEN



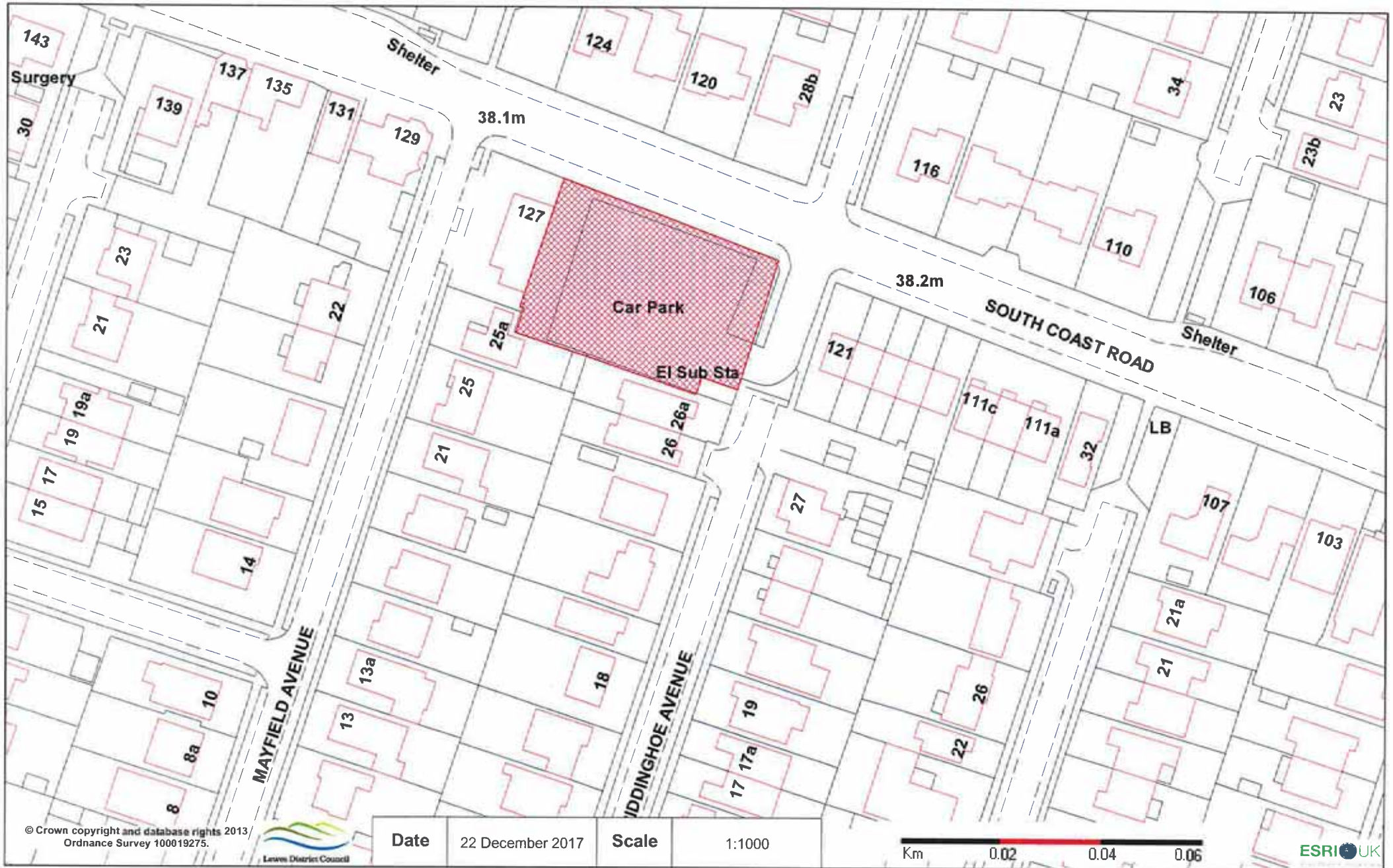
Reproduced from the Ordnance Survey map with the permission of the Controller of Her Majesty's Stationary Office © Crown Copyright 2000. Unauthorised reproduction infringes Crown Copyright and may lead to prosecution or civil proceedings.

Date: 19 December 2019
SLA: Not Set
Scale: 1:625

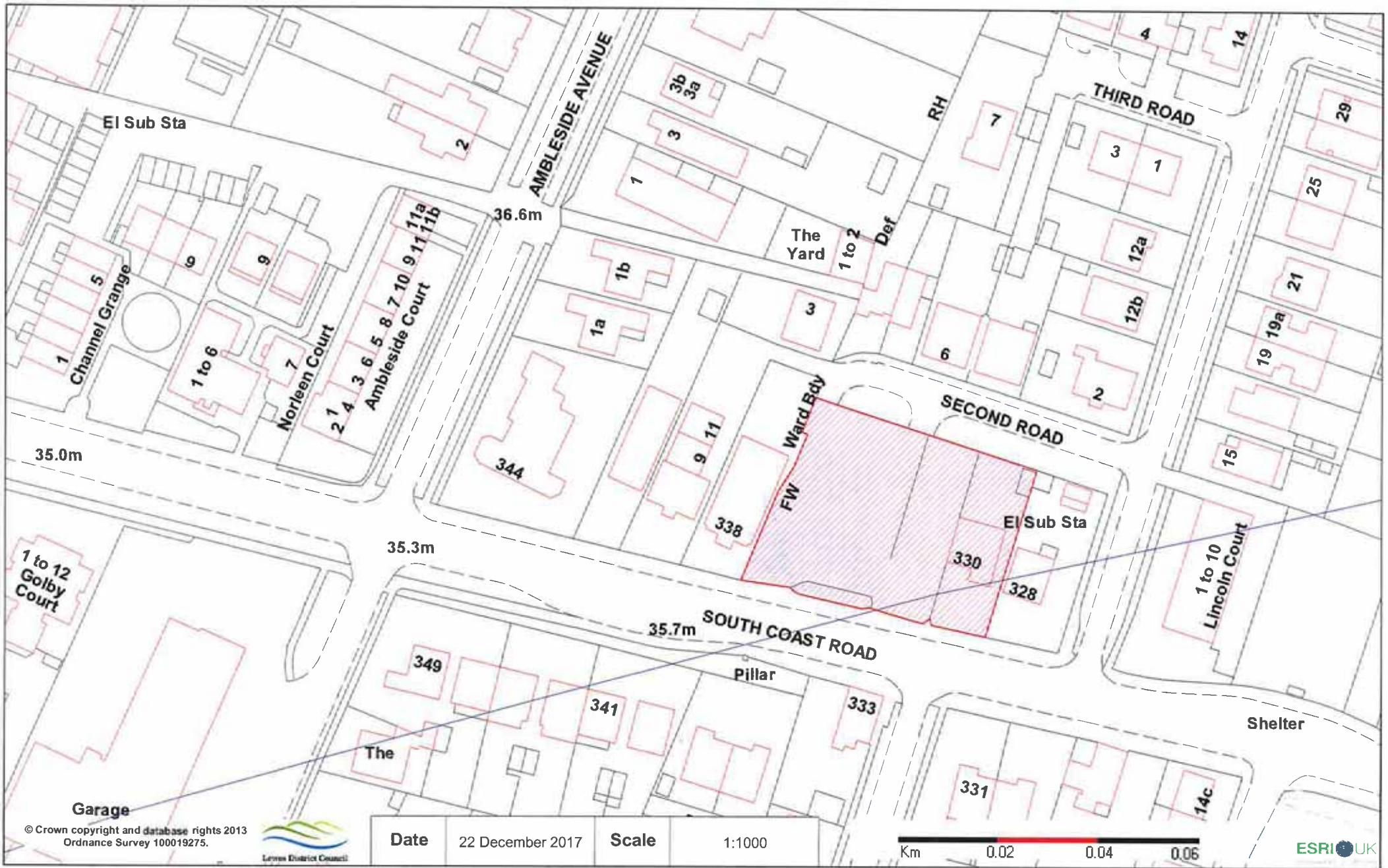
19PT 1 South Coast Road, Peacehaven



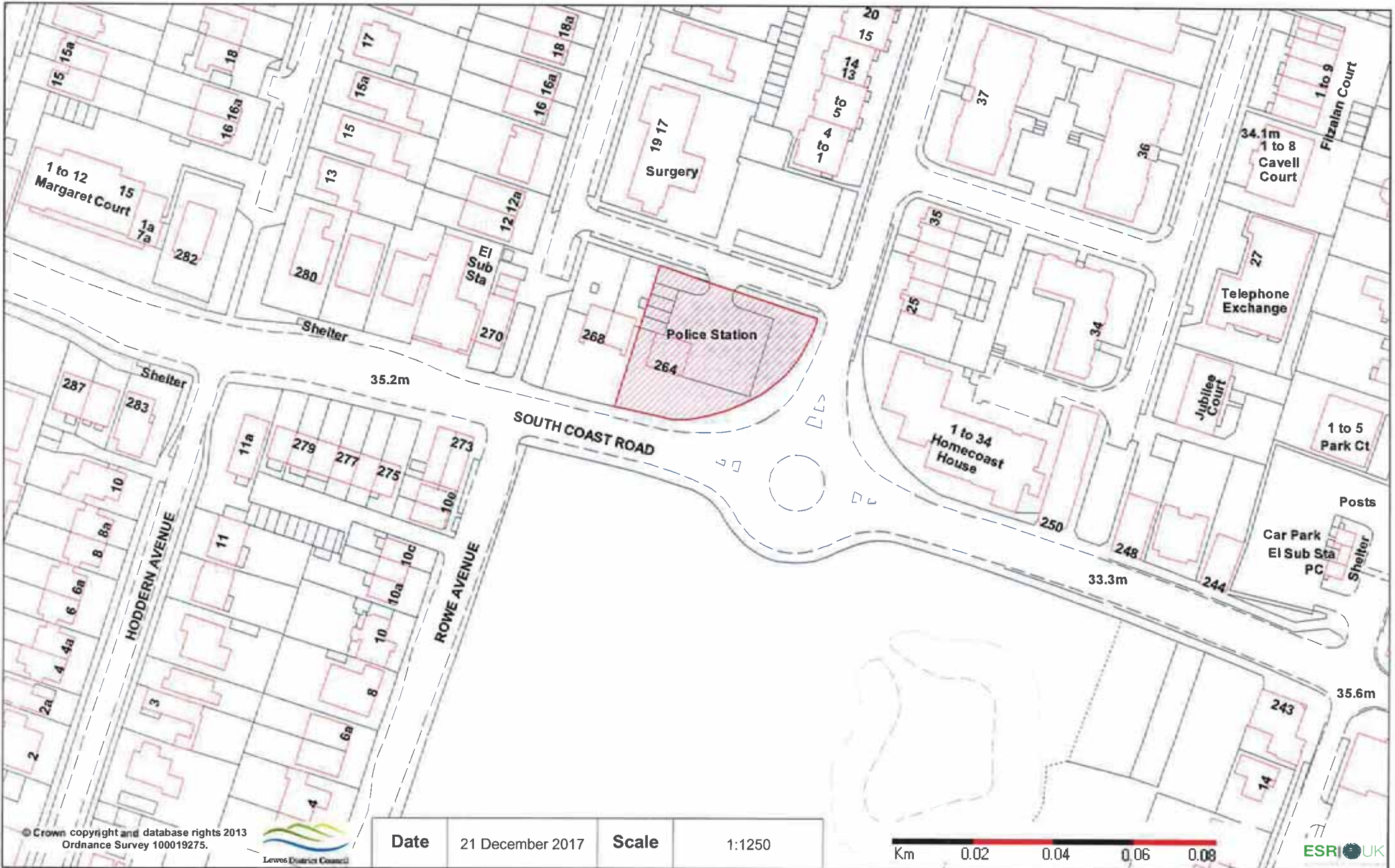
45PT Piddinghoe Avenue Car Park, Peacehaven



62PT Land between 330-338 South Coast Road, Peacehaven



64PT 264 South Coast Road, Peacehaven



BLR07 34-40 High Street, Seaford



BLR15: AVONDALE HOTEL, 4-5 AVONDALE ROAD, SEAFORD



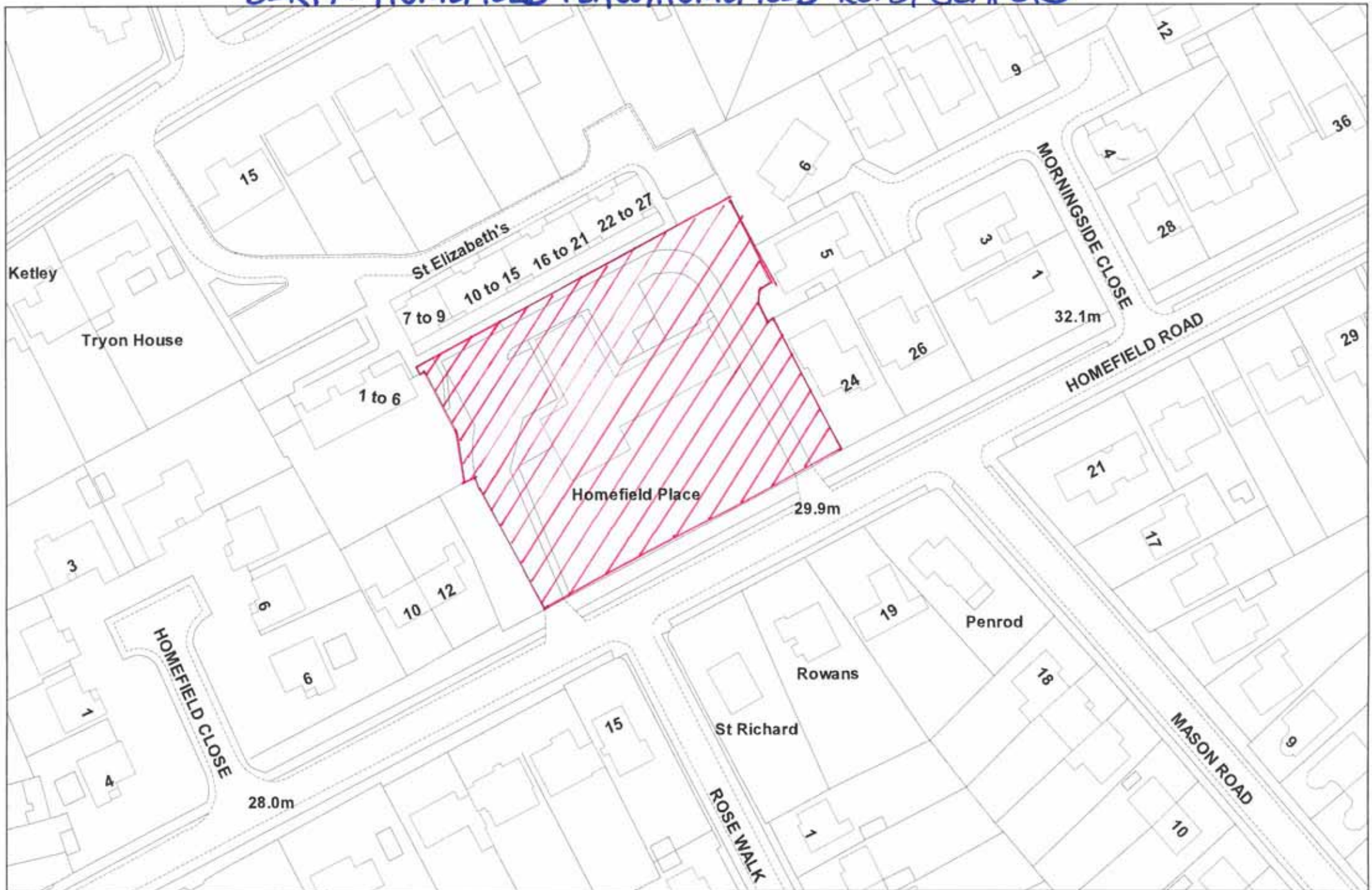
Reproduced from the Ordnance Survey map with the permission of the Controller of Her Majesty's Stationary Office © Crown Copyright 2000. Unauthorised reproduction infringes Crown Copyright and may lead to prosecution or civil proceedings.

Produced using ESRI (UK)'s MapExplorer 2.0 - <http://www.esriuk.com>

Date:
SLA:
Scale

19 December 2019
Not Set
1:625

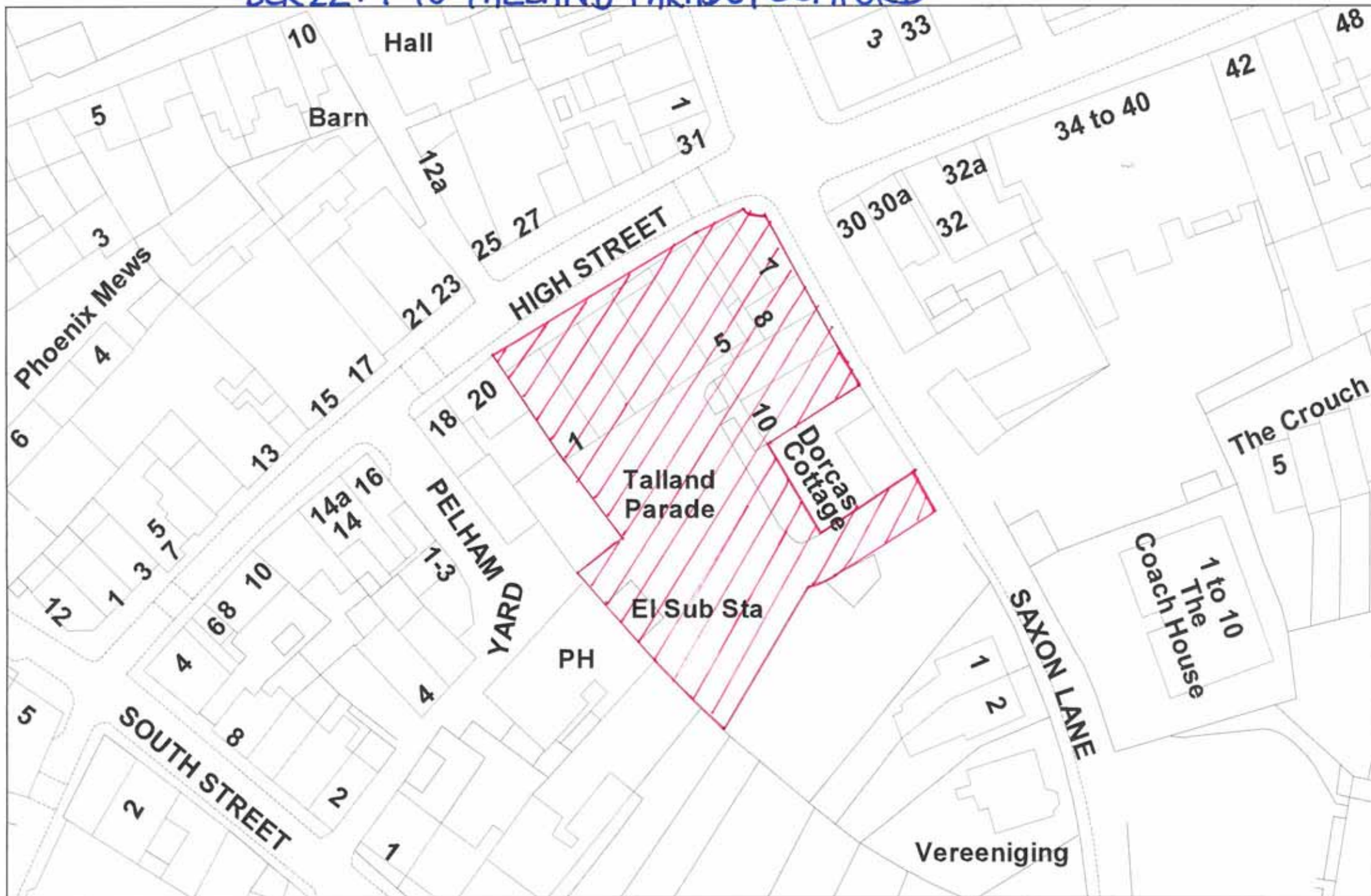
BLR17: HOMEFIELD PLACE, HOMEFIELD ROAD, SEAFORD



Reproduced from the Ordnance Survey map with the permission of the Controller of Her Majesty's Stationary Office © Crown Copyright 2000. Unauthorised reproduction infringes Crown Copyright and may lead to prosecution or civil proceedings.

Date:	19 December 2019
SLA:	Not Set
Scale	1:1000

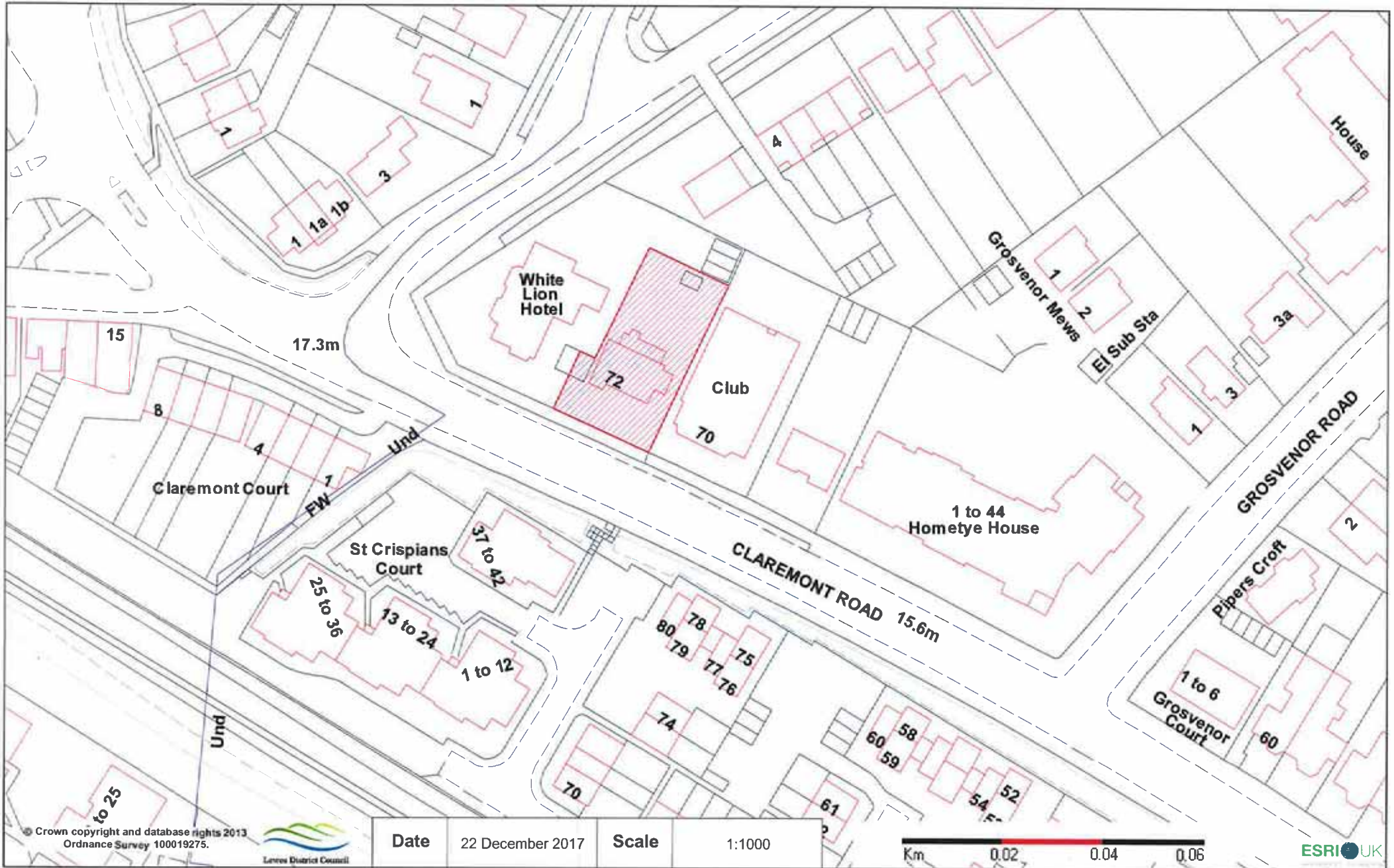
BLK 22: 1-10 TALLAND PARADE, SEAFORD



Reproduced from the Ordnance Survey map with the permission of the Controller of Her Majesty's Stationary Office © Crown Copyright 2000. Unauthorised reproduction infringes Crown Copyright and may lead to prosecution or civil proceedings.

Date: 10 January 2020
SLA: Not Set
Scale: 1:625

23PP Holmes Lodge, 72 Claremont Road, Seaford



49PP Mardon Court, Claremont Road, Seaford



© Crown copyright and database rights 2013
Ordnance Survey 100019275.

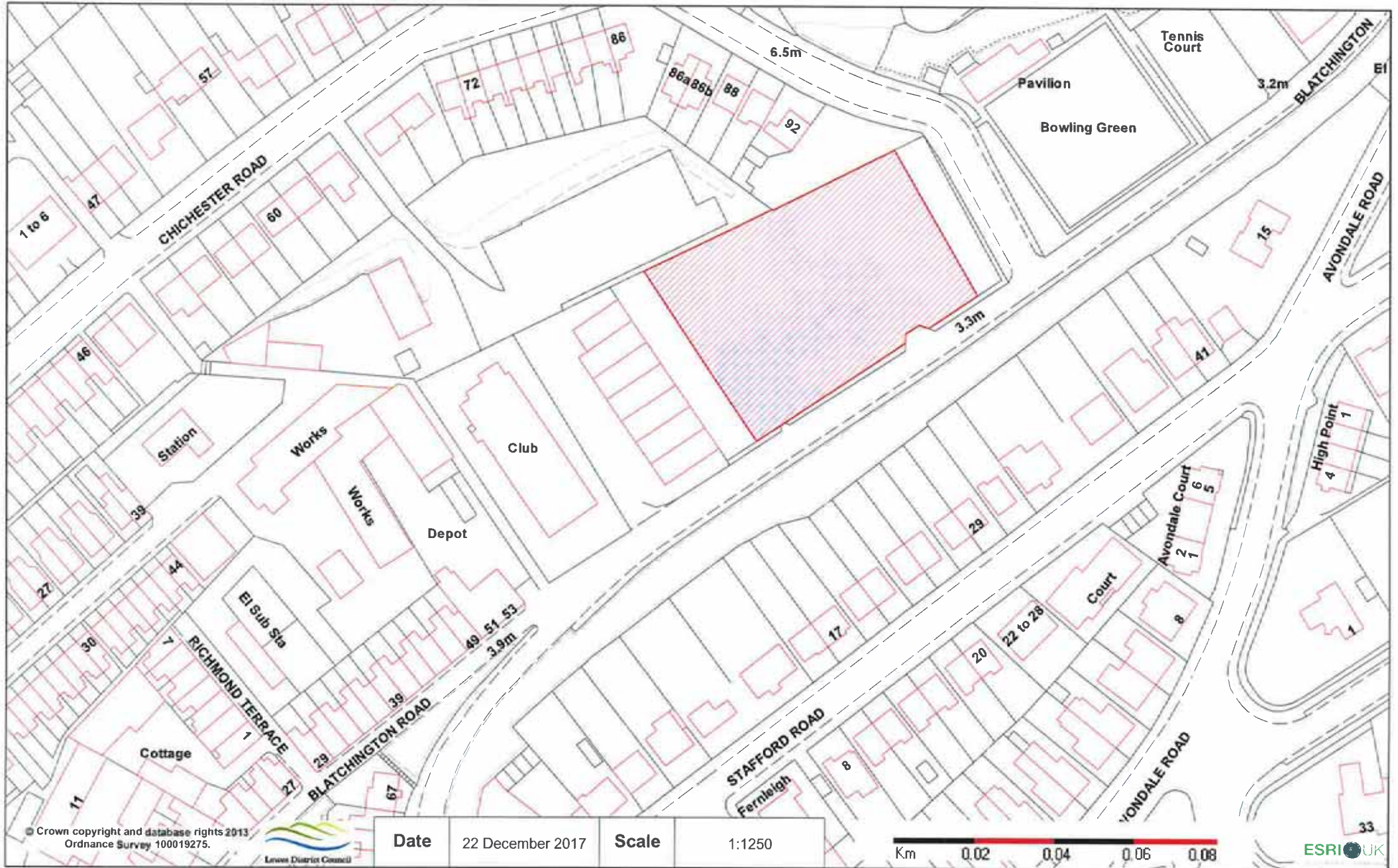


Date	22 December 2017	Scale	1:1487
-------------	------------------	--------------	--------

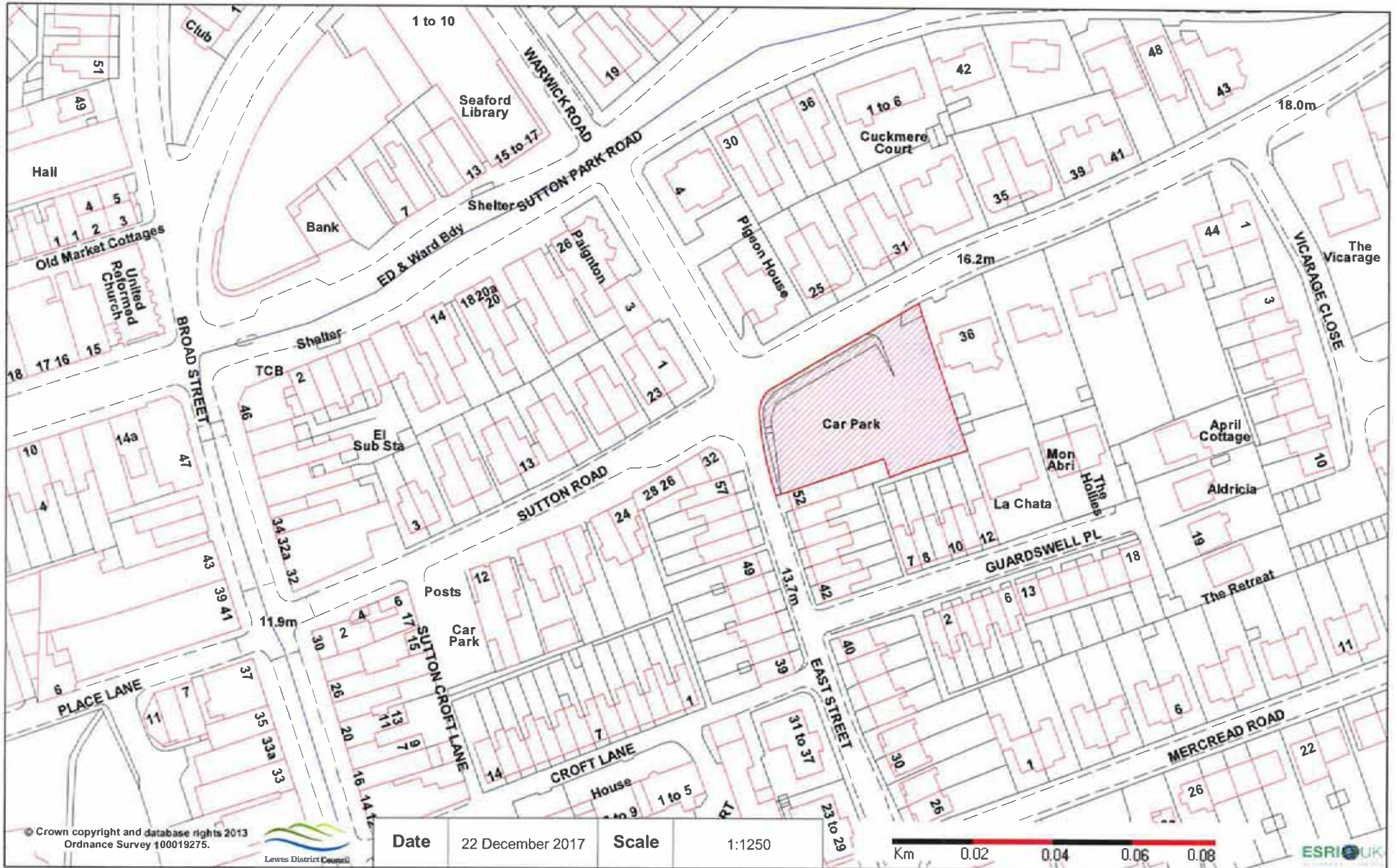
Km 0.02 0.04 0.06 0.08 0.1



04SF Former Gasworks, Blatchington Road, Seaford



05SF East Street Car Park, Seaford



© Crown copyright and database rights 2013
Ordnance Survey 100019275.

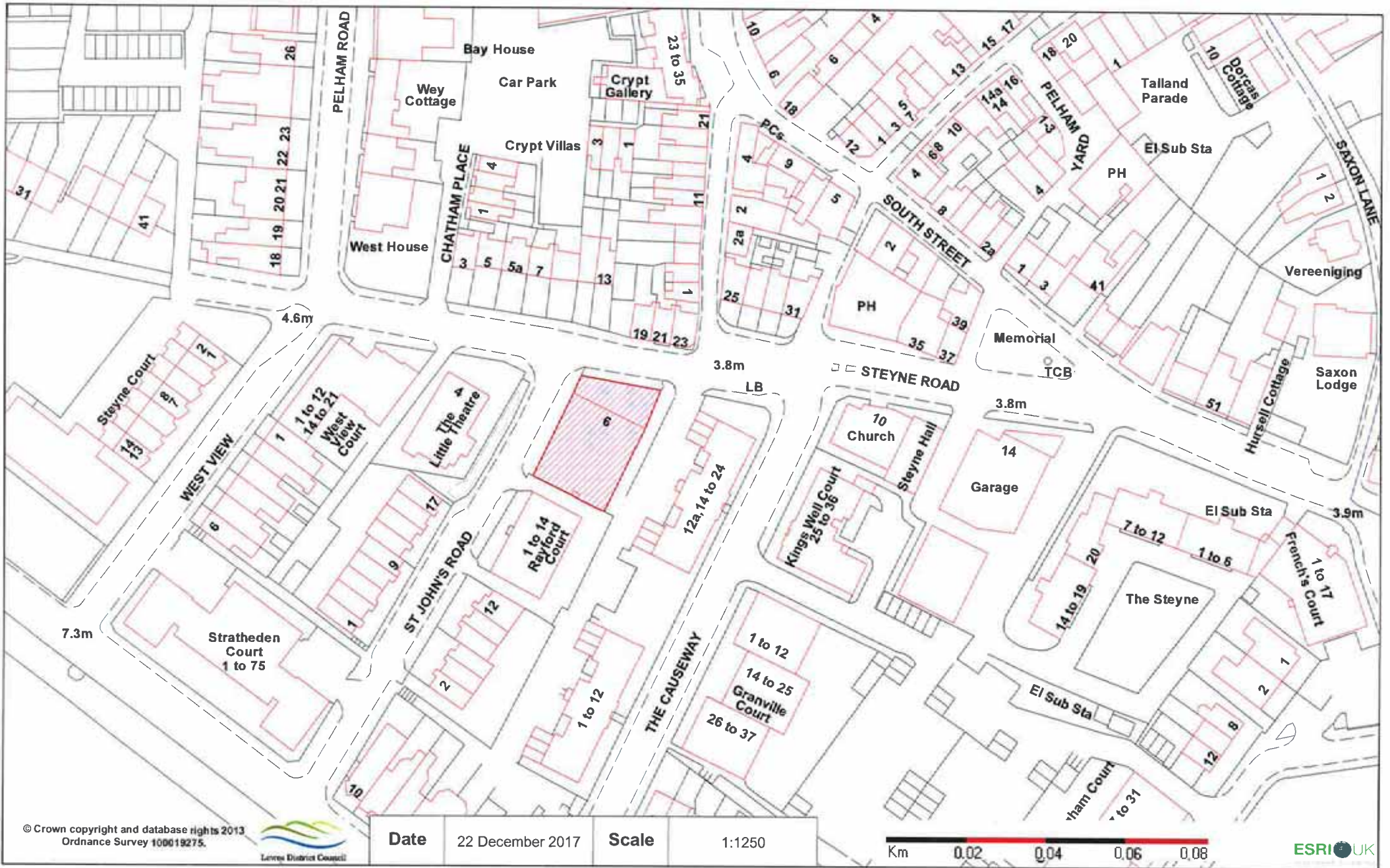


Date	22 December 2017	Scale	1:1250
------	------------------	-------	--------

Km 0.02 0.04 0.06 0.08




18SF 6 Steyne Road, Seaford



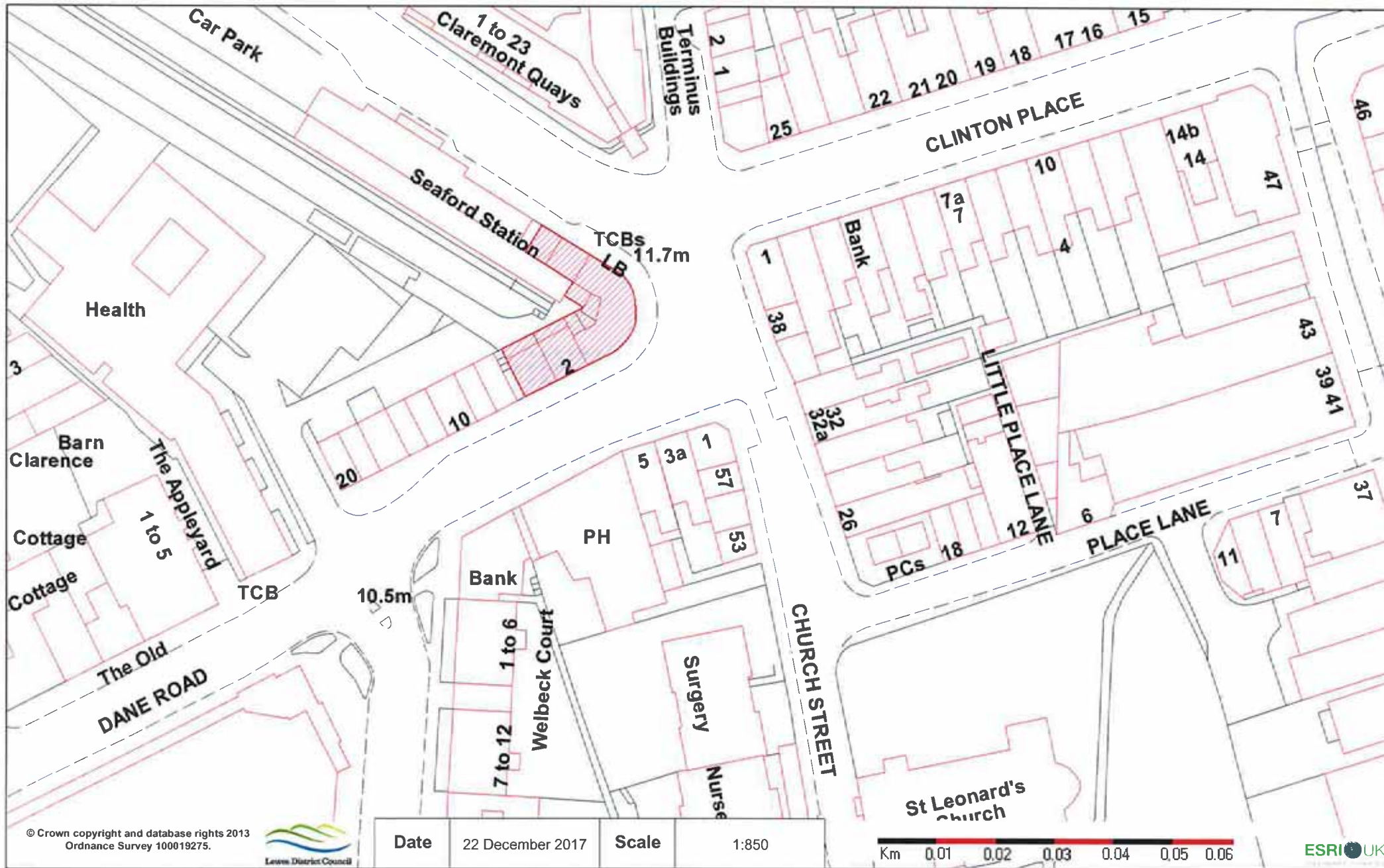
21SF 51-53 Blatchington Road, Seaford



Date	22 December 2017	Scale	1:1250
-------------	------------------	--------------	--------



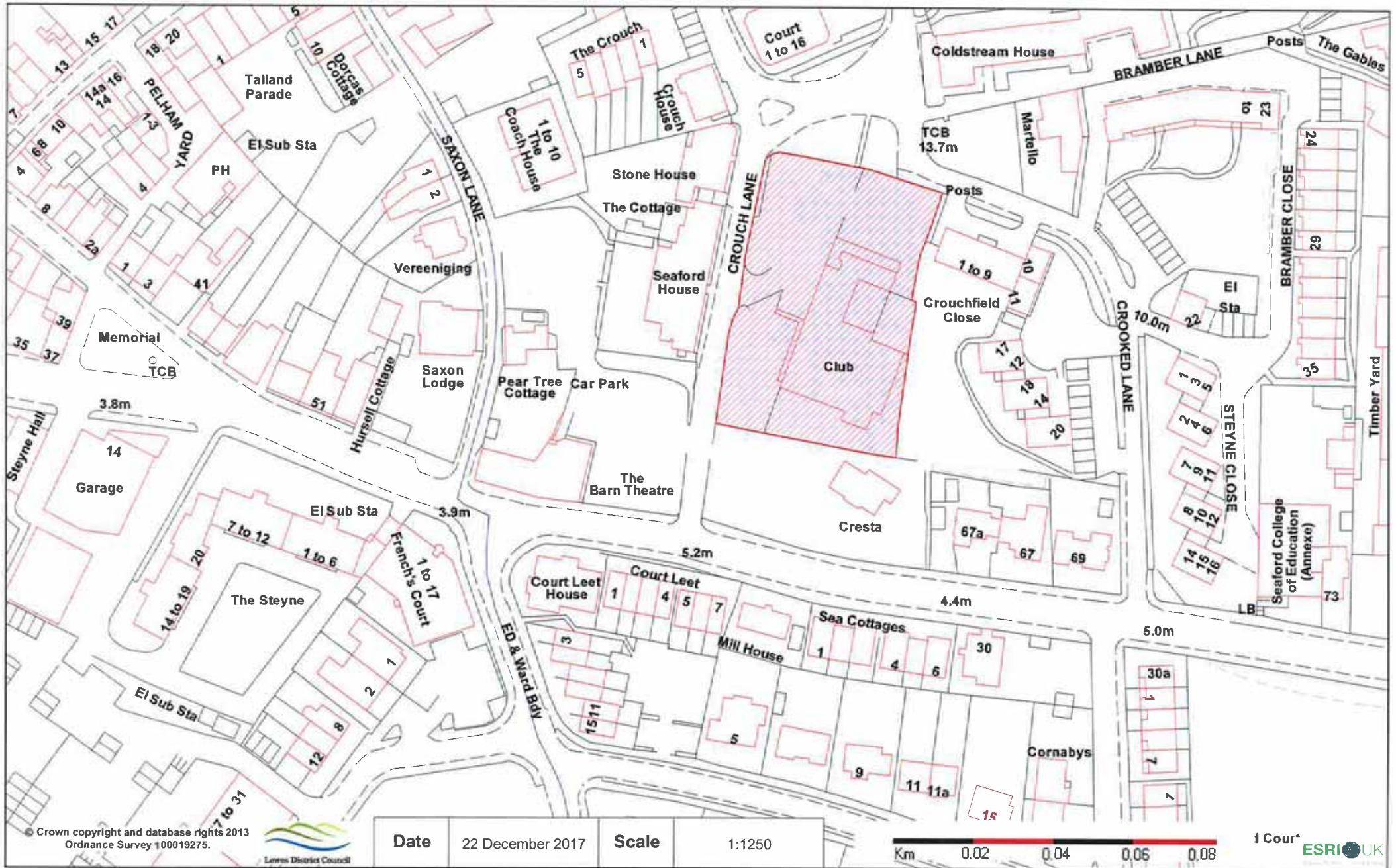
24SF Station Approach/ Dane Road, Seaford



25SF Land at Elm Court, Blatchington Road, Seaford



27SF Seaford Constitutional Club, Crouch Lane, Seaford



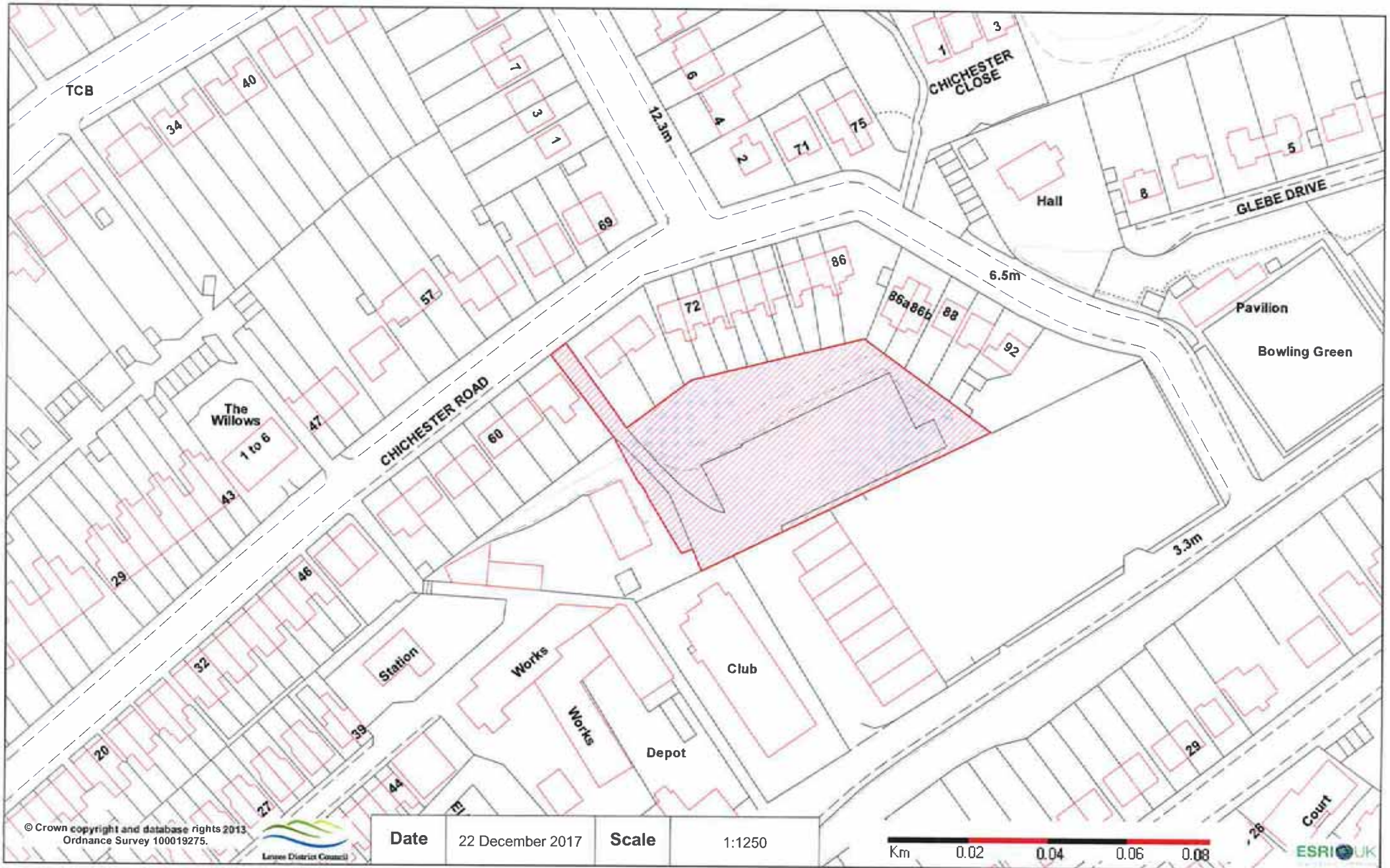


Reproduced from the Ordnance Survey map with the permission of the Controller of Her Majesty's Stationary Office © Crown Copyright 2000. Unauthorised reproduction infringes Crown Copyright and may lead to prosecution or civil proceedings.

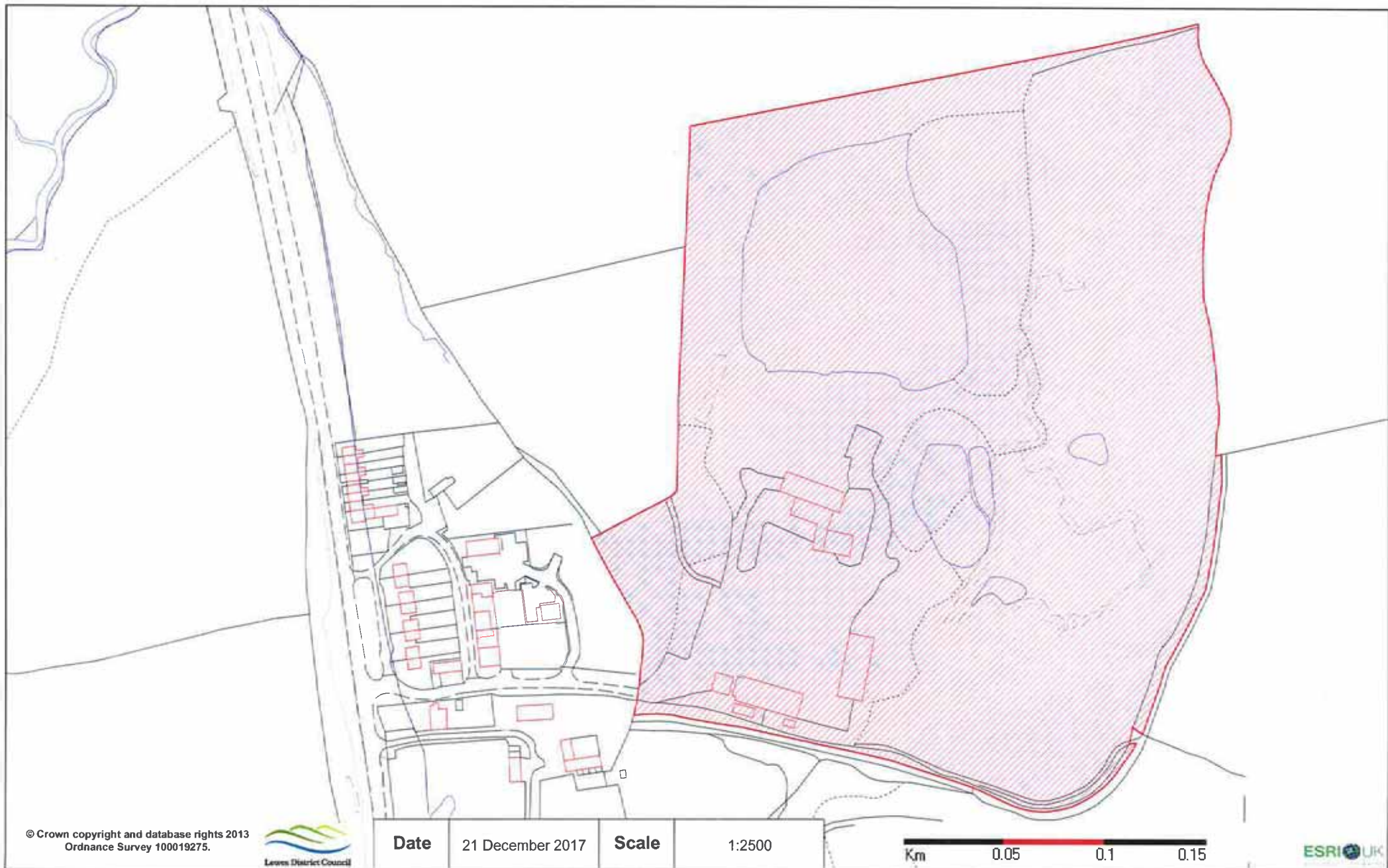
Date:
SLA:
Scale

18 December 2020
Not Set
1:2500

29SF Land rear of Chichester Road, Seaford



05HY Former Hamsey Brickworks, South Road



56PP Knights Court, Hamsey

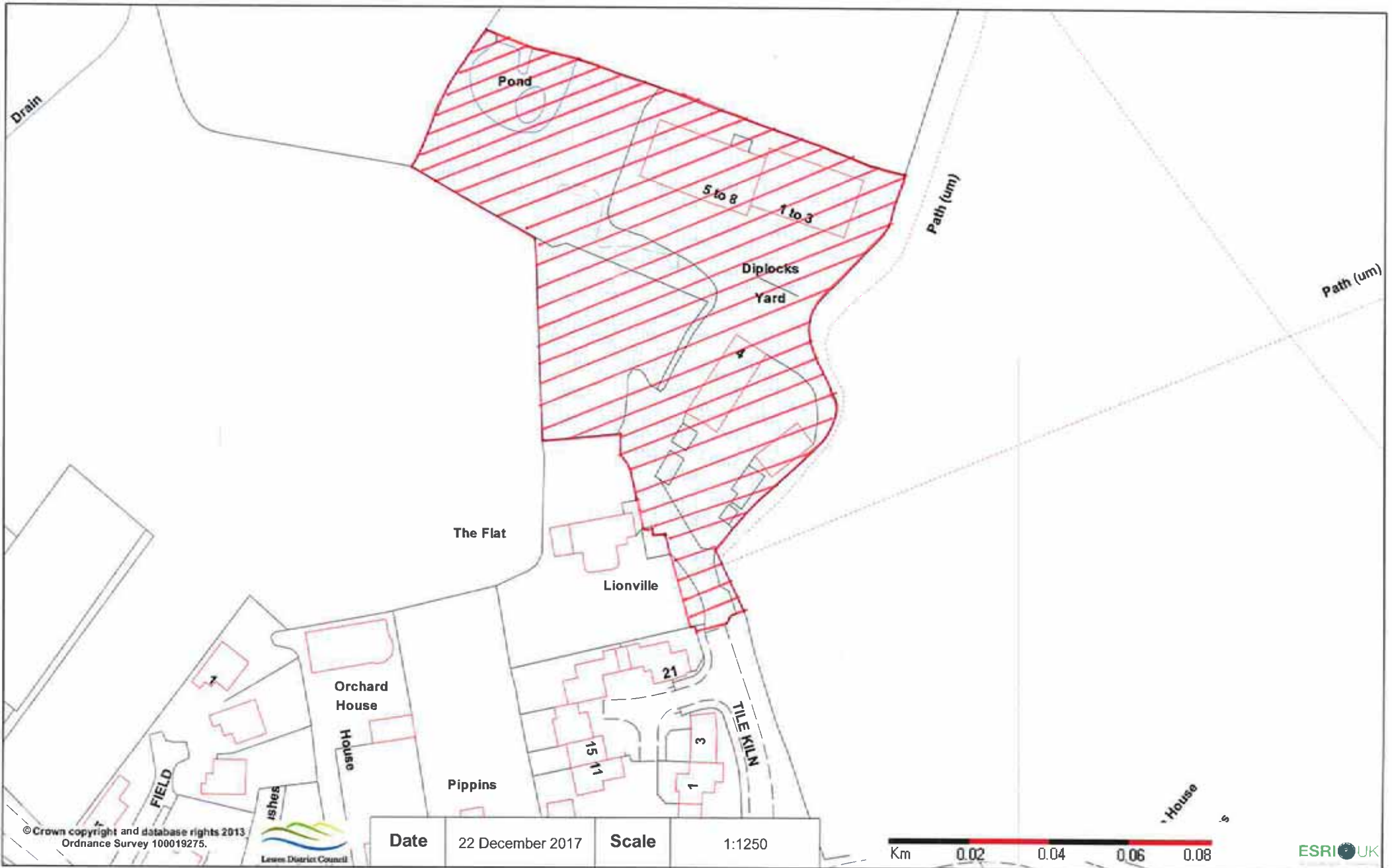


Reproduced from the Ordnance Survey map with the permission of the Controller of Her Majesty's Stationary Office © Crown Copyright 2000.
Unauthorised reproduction infringes Crown Copyright and may lead to prosecution or civil proceedings.

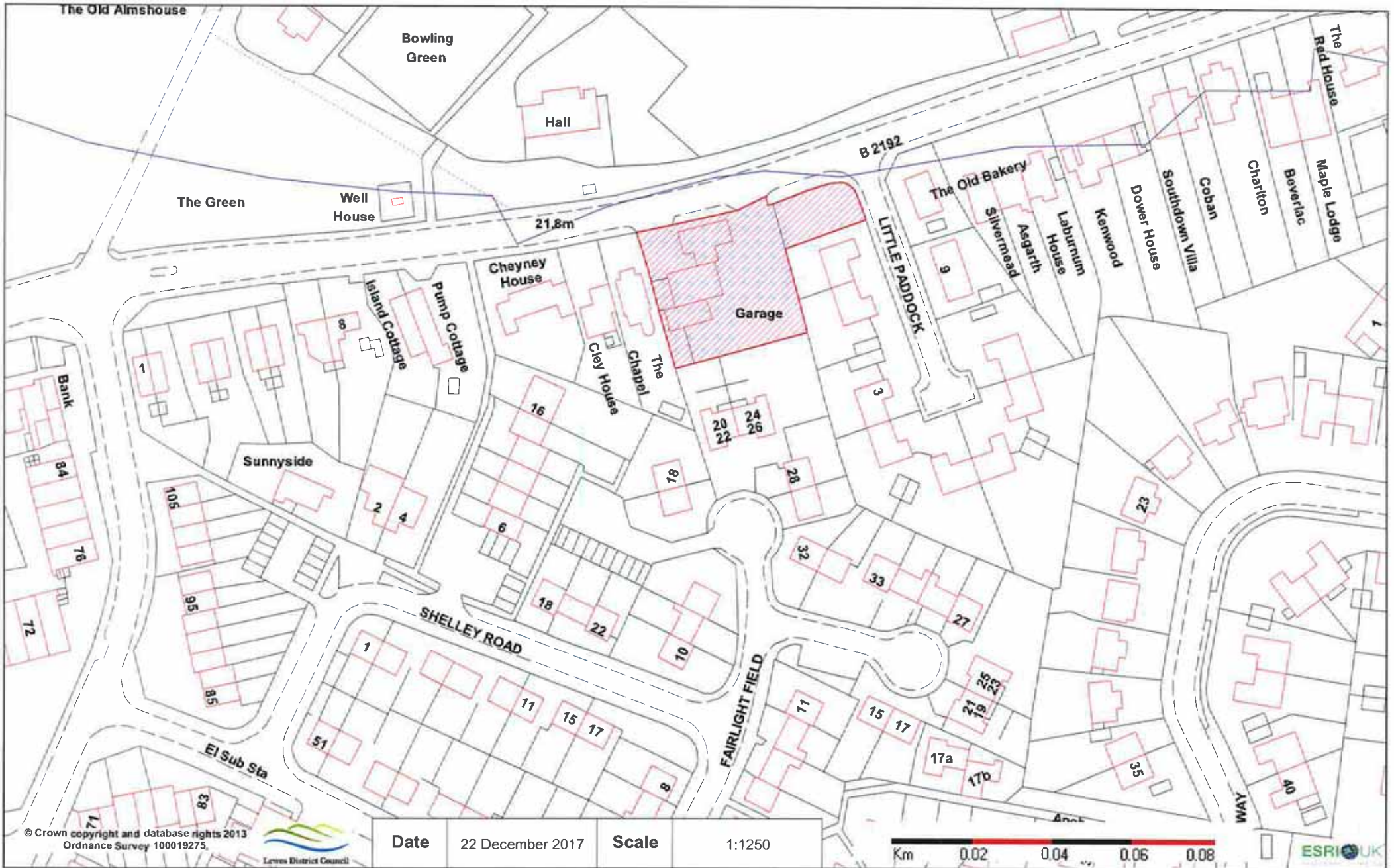
Date:
SLA:
Scale

03 January 2019
Not Set
1:1000

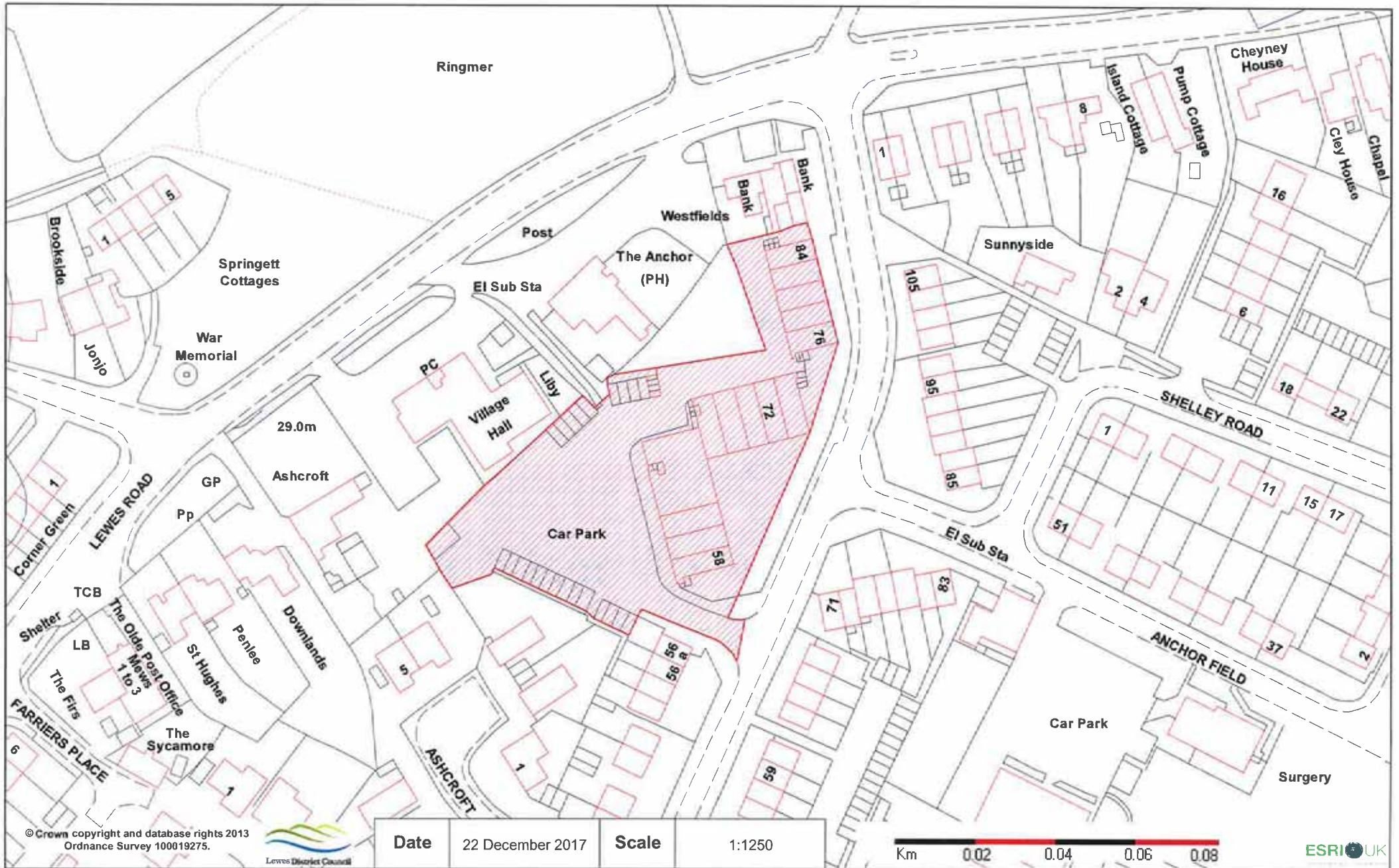
02RG Diplocks Yard, Bishops Lane, Ringmer



15RG Busy Bee Garage, Lewes Road, Ringmer




36RG Shopping Precinct, Springett Avenue, Ringmer



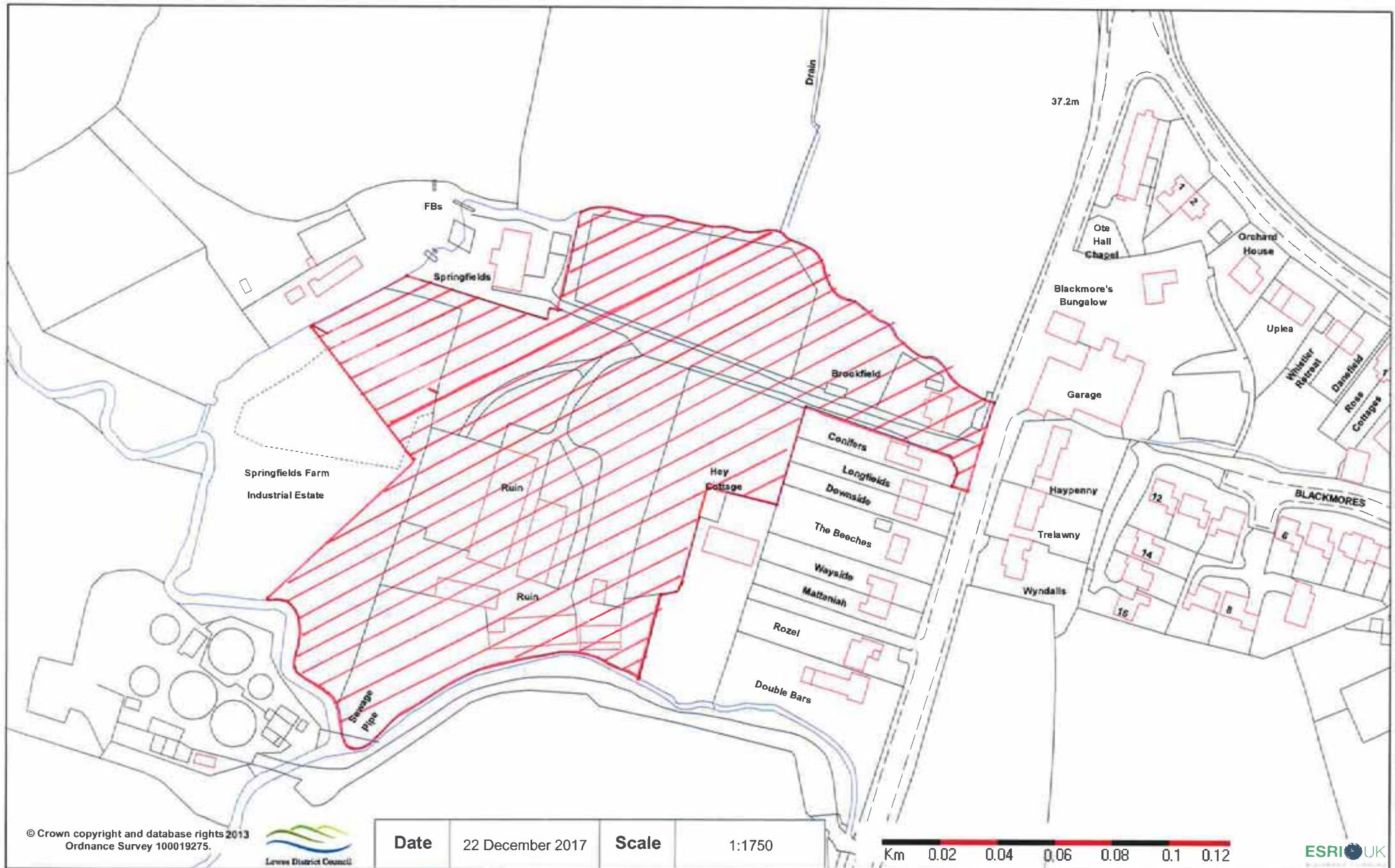
© Crown copyright and database rights 2013
Ordnance Survey 100019275.

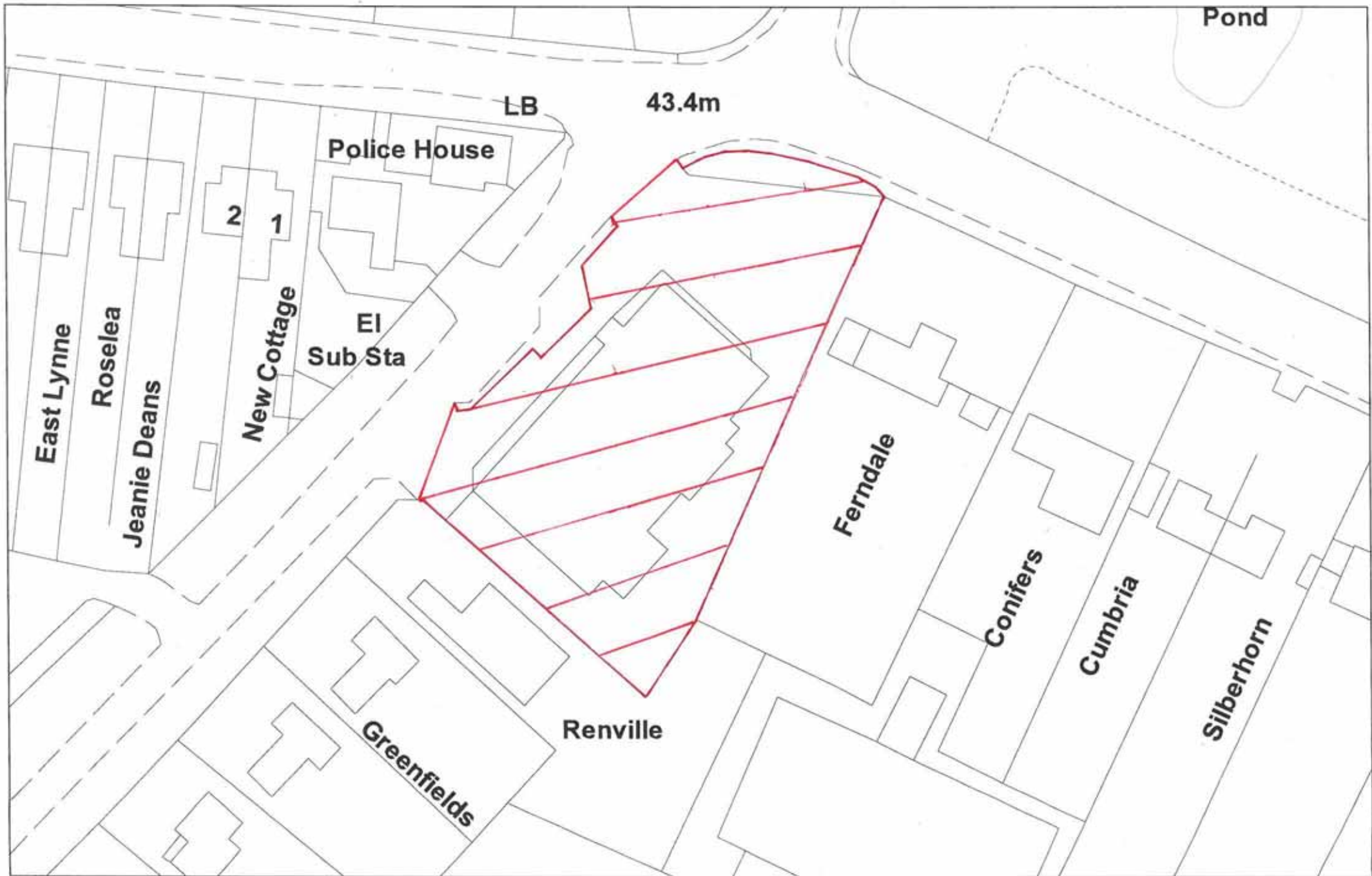


Date	22 December 2017	Scale	1:1250
-------------	------------------	--------------	--------



20WV Springfield Industrial Estate, Ditchling Road, Wivelsfield





Reproduced from the Ordnance Survey map with the permission of the Controller of Her Majesty's Stationary Office © Crown Copyright 2000. Unauthorised reproduction infringes Crown Copyright and may lead to prosecution or civil proceedings.

Date:
SLA:
Scale

18 December 2020
Not Set
1:625