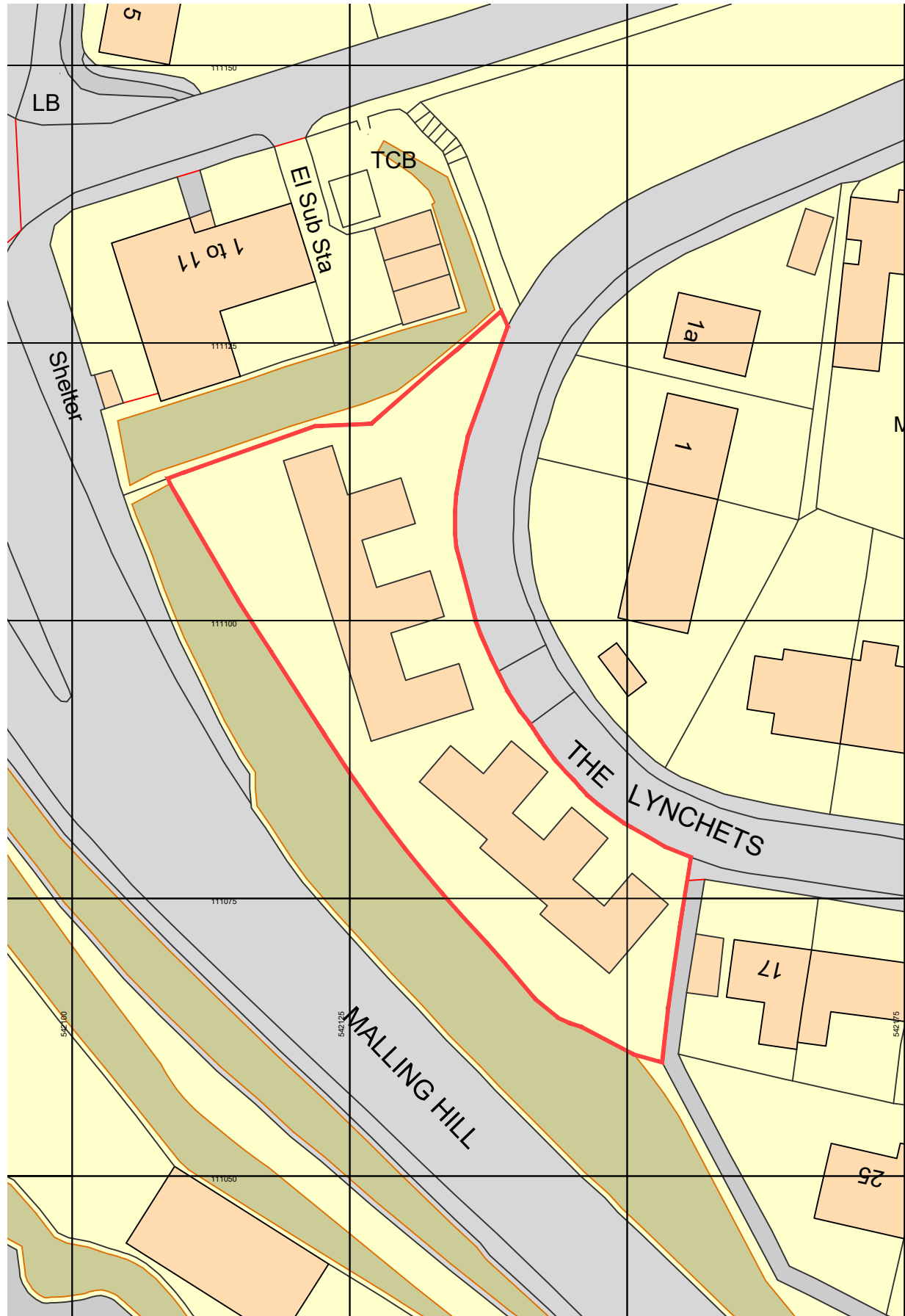


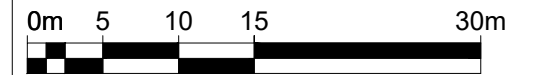
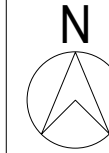
**01** EXISTING LOCATION PLAN  
1:1250



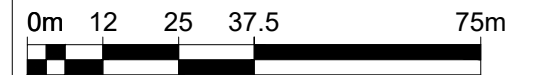
**02** PROPOSED BLOCK PLAN  
1:500

THE CONTRACTOR MUST VERIFY ALL DIMENSIONS ON SITE BEFORE MAKING SHOP DRAWINGS OR COMMENCING WORK OF ANY KIND. NO DIMENSIONS TO BE SCALED FROM THIS DRAWING

1. THE BOUNDARIES SHOWN ARE BASED ON INFORMATION BY OTHERS. ALL BOUNDARIES TO BE VERIFIED ON SITE PRIOR TO COMMENCING CONSTRUCTION.
2. TOPOGRAPHICAL LEVELS TO BE CONFIRMED.
3. DESIGN & QUOTED AREAS ARE SUBJECT TO DESIGN DEVELOPMENT & STATUTORY CONSENTS.
4. ALL SURVEY INFORMATION SHOWN IS SUBJECT TO FURTHER SITE INVESTIGATION DURING DEMOLITION.



1:500



1:1250

REV	DATE	REVISIONS	CHK
X	XX.XX.XX	-	MC

**mohsin  
cooper**

**ARCHITECTS**

MOHSIN COOPER LIMITED, 7 HOVE MANOR PARADE,  
HOVE STREET, HOVE, EAST SUSSEX, BN3 2DF  
www.mohsincooper.com

© COPYRIGHT EXISTS ON THE DESIGN  
AND INFORMATION SHOWN ON THIS DRAWING

**PROJECT :**  
Garages to The Lynchets, Lewes, BN7 2BL

**CLIENT :**  
Lewes District Council

**DRAWING TITLE :**  
EXISTING LOCATION & PROPOSED BLOCK PLANS

**SCALE :** 1:500 & 1250 @ A3 **DRAWN :** MC **DATE :** 04.23

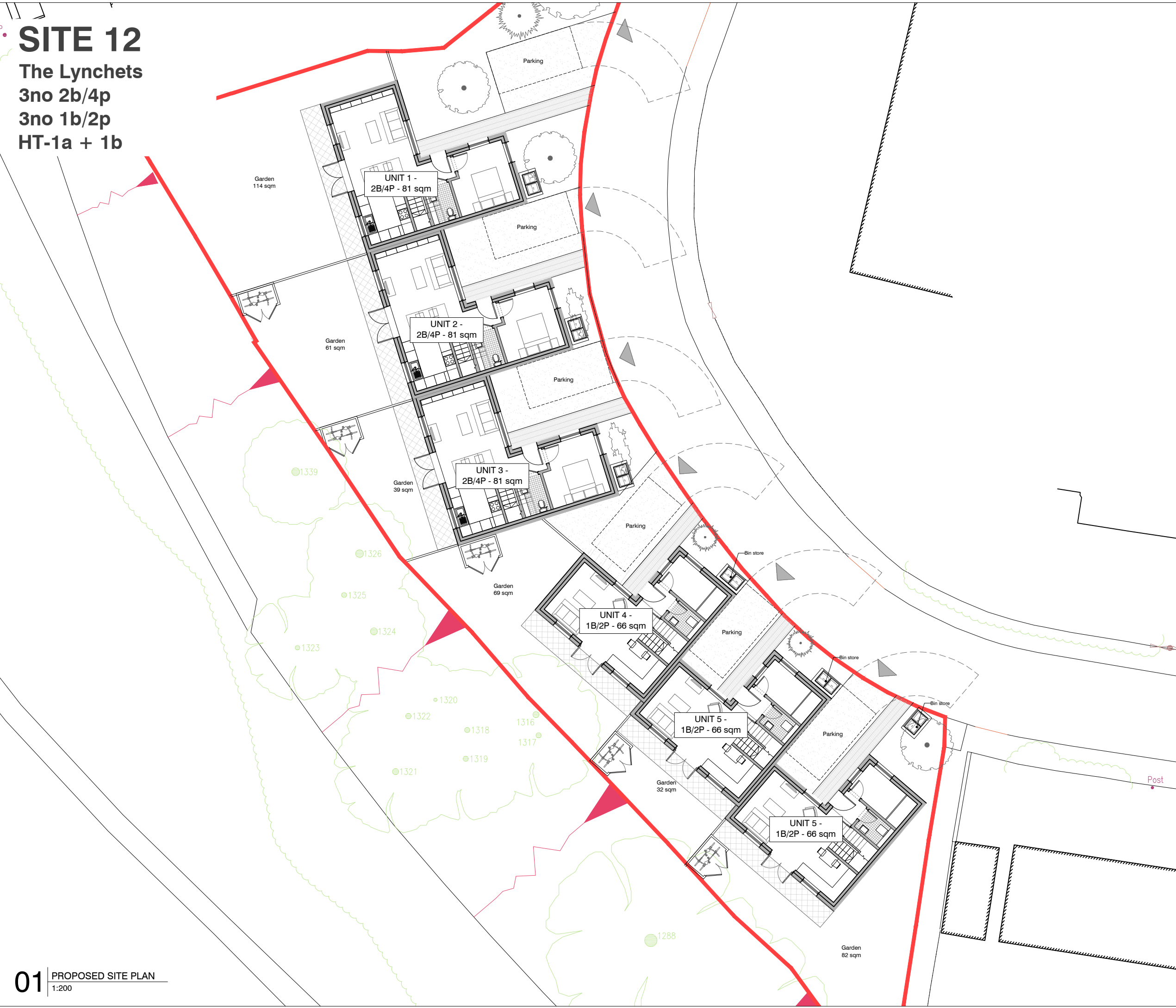
**CHECKED :** MC **DATE :** 04.23

**NUMBER:** 0495 - S - TL **REVISION:** -

**STATUS:** S2 PRELIMINARY

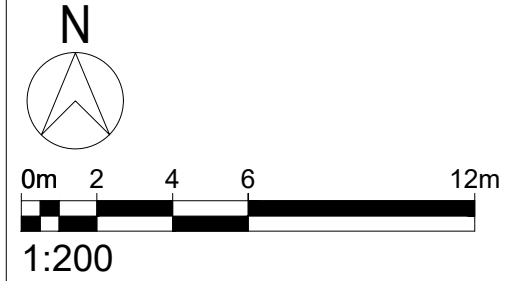
# SITE 12

The Lynchets  
 3no 2b/4p  
 3no 1b/2p  
 HT-1a + 1b



THE CONTRACTOR MUST VERIFY ALL DIMENSIONS ON SITE BEFORE MAKING SHOP DRAWINGS OR COMMENCING WORK OF ANY KIND. NO DIMENSIONS TO BE SCALED FROM THIS DRAWING

1. THE BOUNDARIES SHOWN ARE BASED ON INFORMATION BY OTHERS. ALL BOUNDARIES TO BE VERIFIED ON SITE PRIOR TO COMMENCING CONSTRUCTION.
2. TOPOGRAPHICAL LEVELS TO BE CONFIRMED.
3. DESIGN & QUOTED AREAS ARE SUBJECT TO DESIGN DEVELOPMENT & STATUTORY CONSENTS.
4. ALL SURVEY INFORMATION SHOWN IS SUBJECT TO FURTHER SITE INVESTIGATION DURING DEMOLITION.



REV	DATE	REVISIONS	CHK
X	XX.XX.XX	-	MC

**mohsin cooper**  
 ARCHITECTS  
 MOHSIN COOPER LIMITED, 7 HOVE MANOR PARADE,  
 HOVE STREET, HOVE, EAST SUSSEX, BN3 2DF  
 www.mohsincooper.com  
 © COPYRIGHT EXISTS ON THE DESIGN  
 AND INFORMATION SHOWN ON THIS DRAWING

**PROJECT :**  
 Garages to The Lynchets, Lewes, BN7 2BL

**CLIENT :**  
 Lewes District Council

**DRAWING TITLE :**  
 PROPOSED SITE PLAN

<b>SCALE :</b> 1:200 @ A3	<b>DRAWN :</b> MC	<b>DATE :</b> 04.23
<b>NUMBER:</b> <b>0495 - TL - 001</b>	<b>CHECKED :</b> MC	<b>DATE :</b> 04.23
<b>STATUS:</b> S2	<b>REVISION:</b> -	
<b>PRELIMINARY</b>		

# SITE 12

The Lynchets

3no 2b/4p

3no 1b/2p

HT-1a + 1b




**01** PROPOSED STREET SCENE ELEVATION  
1:250

THE CONTRACTOR MUST VERIFY ALL DIMENSIONS ON SITE BEFORE MAKING SHOP DRAWINGS OR COMMENCING WORK OF ANY KIND. NO DIMENSIONS TO BE SCALED FROM THIS DRAWING

1. THE BOUNDARIES SHOWN ARE BASED ON INFORMATION BY OTHERS. ALL BOUNDARIES TO BE VERIFIED ON SITE PRIOR TO COMMENCING CONSTRUCTION.
2. TOPOGRAPHICAL LEVELS TO BE CONFIRMED.
3. DESIGN & QUOTED AREAS ARE SUBJECT TO DESIGN DEVELOPMENT & STATUTORY CONSENTS.
4. ALL SURVEY INFORMATION SHOWN IS SUBJECT TO FURTHER SITE INVESTIGATION DURING DEMOLITION.

0m 2.5 5 7.5 15m



1:250

REV	DATE	REVISIONS	CHK
X	XX.XX.XX	-	MC

**mohsin  
cooper**

**ARCHITECTS**

MOHSIN COOPER LIMITED, 7 HOVE MANOR PARADE,  
HOVE STREET, HOVE, EAST SUSSEX, BN3 2DF  
www.mohsincooper.com

© COPYRIGHT EXISTS ON THE DESIGN  
AND INFORMATION SHOWN ON THIS DRAWING

**PROJECT :**  
Garages to The Lynchets, Lewes, BN7 2BL

**CLIENT :**  
Lewes District Council

**DRAWING TITLE :**  
PROPOSED STREET SCENE ELEVATION

<b>SCALE :</b> 1:250 @ A3	<b>DRAWN :</b> MC	<b>DATE :</b> 04.23
	<b>CHECKED :</b> MC	<b>DATE :</b> 04.23

<b>NUMBER:</b> <b>0495 - TL - 002</b>	<b>REVISION:</b> -
--	-----------------------

<b>STATUS:</b> S2	PRELIMINARY
----------------------	-------------