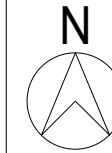
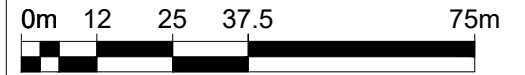


THE CONTRACTOR MUST VERIFY ALL DIMENSIONS ON SITE BEFORE MAKING SHOP DRAWINGS OR COMMENCING WORK OF ANY KIND. NO DIMENSIONS TO BE SCALED FROM THIS DRAWING

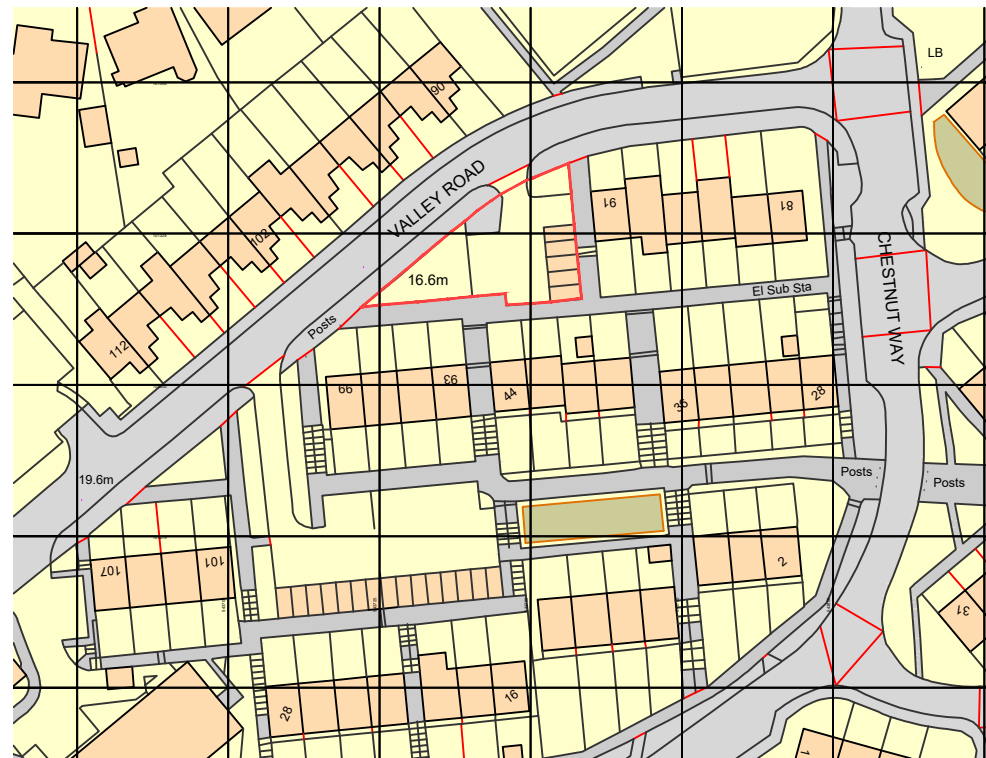
1. THE BOUNDARIES SHOWN ARE BASED ON INFORMATION BY OTHERS. ALL BOUNDARIES TO BE VERIFIED ON SITE PRIOR TO COMMENCING CONSTRUCTION.
2. TOPOGRAPHICAL LEVELS TO BE CONFIRMED.
3. DESIGN & QUOTED AREAS ARE SUBJECT TO DESIGN DEVELOPMENT & STATUTORY CONSENTS.
4. ALL SURVEY INFORMATION SHOWN IS SUBJECT TO FURTHER SITE INVESTIGATION DURING DEMOLITION.



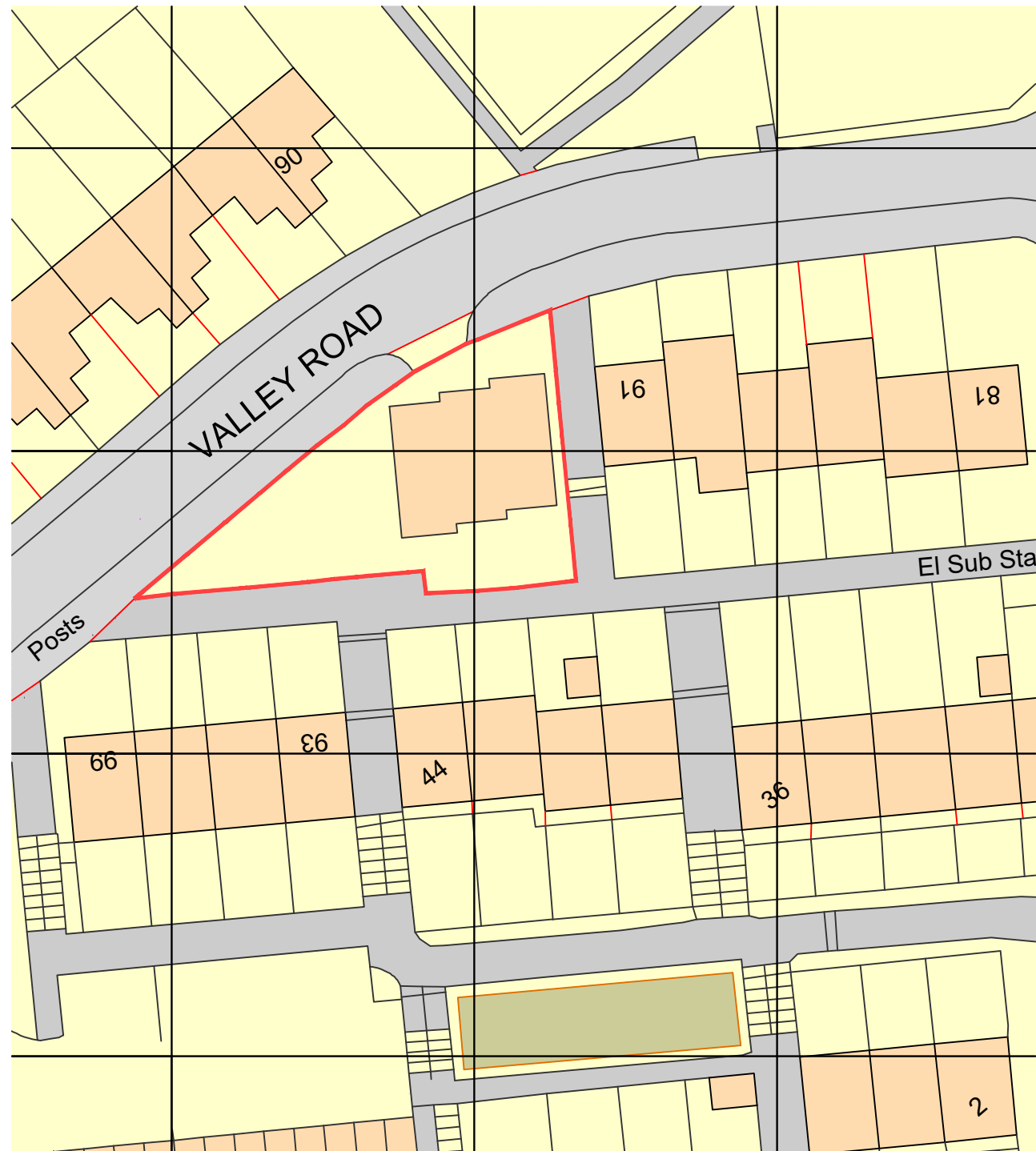
1:500



1:1250



01 EXISTING LOCATION PLAN
1:1250



02 PROPOSED BLOCK PLAN
1:500

REV	DATE	REVISIONS	CHK
X	XX.XX.XX	-	MC

**mohsin
cooper**

ARCHITECTS

MOHSIN COOPER LIMITED, 7 HOVE MANOR PARADE,
HOVE STREET, HOVE, EAST SUSSEX, BN3 2DF
www.mohsincooper.com

© COPYRIGHT EXISTS ON THE DESIGN
AND INFORMATION SHOWN ON THIS DRAWING

PROJECT :
Garages to Buckwell Court, Lewes, BN7 2UE

CLIENT :
Lewes District Council

DRAWING TITLE :
EXISTING LOCATION & PROPOSED BLOCK PLANS

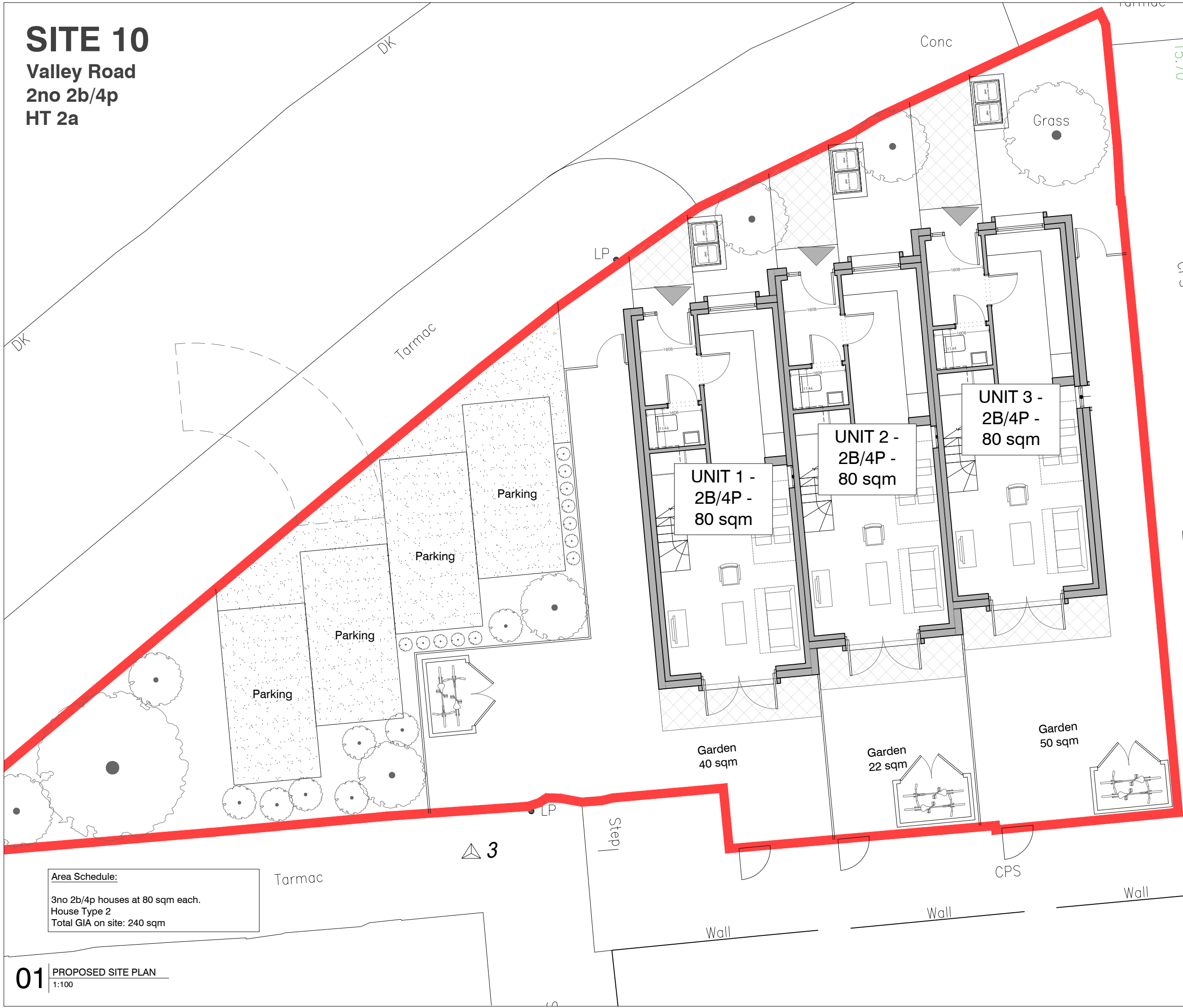
SCALE : 1:500 & 1250 @ A3	DRAWN : MC	DATE : 04.23
	CHECKED : MC	DATE : 04.23

NUMBER: 0495 - S - VR	REVISION: -
--	-----------------------

STATUS: S2	PRELIMINARY
----------------------	-------------

SITE 10

Valley Road
2no 2b/4p
HT 2a



THE CONTRACTOR MUST VERIFY ALL DIMENSIONS ON SITE BEFORE MAKING SHOP DRAWINGS OR COMMENCING WORK OF ANY KIND. NO DIMENSIONS TO BE SCALED FROM THIS DRAWING

1. THE BOUNDARIES SHOWN ARE BASED ON INFORMATION BY OTHERS. ALL BOUNDARIES TO BE VERIFIED ON SITE PRIOR TO COMMENCING CONSTRUCTION.
2. TOPOGRAPHICAL LEVELS TO BE CONFIRMED.
3. DESIGN & QUOTED AREAS ARE SUBJECT TO DESIGN DEVELOPMENT & STATUTORY CONSENTS.
4. ALL SURVEY INFORMATION SHOWN IS SUBJECT TO FURTHER SITE INVESTIGATION DURING DEMOLITION.

N

0m 1 2 3 6m

1:100

REV	DATE	REVISIONS	CHK
X	XX.XX.XX	-	MC

mohsin cooper
ARCHITECTS

MOHSIN COOPER LIMITED, 7 HOVE MANOR PARADE,
HOVE STREET, HOVE, EAST SUSSEX, BN3 2DF
www.mohsincooper.com

© COPYRIGHT EXISTS ON THE DESIGN AND INFORMATION SHOWN ON THIS DRAWING

PROJECT :
Garages to Valley Road, Lewes, BN9 9XF

CLIENT :
Lewes District Council

DRAWING TITLE :
PROPOSED SITE PLAN

SCALE : 1:100 @ A3	DRAWN : MC	DATE : 04.23
NUMBER: 0495 - VR - 001	REVISION: -	
STATUS: S2	PRELIMINARY	

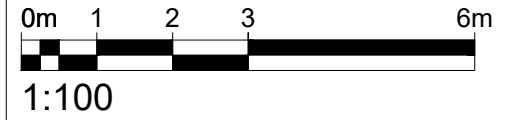
Area Schedule:
3no 2b/4p houses at 80 sqm each.
House Type 2
Total GIA on site: 240 sqm

SITE 10

Valley Road
2no 2b/4p
HT 2a

THE CONTRACTOR MUST VERIFY ALL DIMENSIONS ON SITE BEFORE MAKING SHOP DRAWINGS OR COMMENCING WORK OF ANY KIND. NO DIMENSIONS TO BE SCALED FROM THIS DRAWING

1. THE BOUNDARIES SHOWN ARE BASED ON INFORMATION BY OTHERS. ALL BOUNDARIES TO BE VERIFIED ON SITE PRIOR TO COMMENCING CONSTRUCTION.
2. TOPOGRAPHICAL LEVELS TO BE CONFIRMED.
3. DESIGN & QUOTED AREAS ARE SUBJECT TO DESIGN DEVELOPMENT & STATUTORY CONSENTS.
4. ALL SURVEY INFORMATION SHOWN IS SUBJECT TO FURTHER SITE INVESTIGATION DURING DEMOLITION.



Material Schedule:

1. Concrete plain tiles
2. Clay cladding tiles (Argeton by Wienerberger)
3. Brick slip facework
4. Fibre Cement cladding (Equitone)
5. Polyester Powder Coated Aluminium facade elements.
6. Polyester Powder Coated Aluminium Windows and Doors

REV	DATE	REVISIONS	CHK
X	XX.XX.XX	-	MC

mohsin cooper

ARCHITECTS

MOHSIN COOPER LIMITED, 7 HOVE MANOR PARADE,
HOVE STREET, HOVE, EAST SUSSEX, BN3 2DF
www.mohsincooper.com
© COPYRIGHT EXISTS ON THE DESIGN
AND INFORMATION SHOWN ON THIS DRAWING

PROJECT :
Garages to Valley Road, Lewes, BN9 9XF

CLIENT :
Lewes District Council

DRAWING TITLE :
PROPOSED STREET SCENE ELEVATION

SCALE : 1:100 @ A3	DRAWN : MC	DATE : 04.23
	CHECKED : MC	DATE : 04.23

NUMBER: 0495 - VR - 002	REVISION: -
--	-----------------------

STATUS: S2	PRELIMINARY
----------------------	-------------