



## Lewes District Council

**Lewes District Council and South Downs National Park Authority**

**Town & Country Planning Act 1990  
Neighbourhood Planning Regulations (General) Regulations 2012**

### **Designation of Seaford Parish as a Neighbourhood Area**

Lewes District Council received from Seaford Town Council, under Regulation 5 of the above Regulations, an application to designate the whole parish as a Neighbourhood Area for preparing a neighbourhood plan.

A copy of the application, including a map of the area was made available on Lewes District Council's website [http://www.lewes.gov.uk/Files/plan\\_Seaford\\_Town\\_Council\\_Neighbourhood\\_Area\\_Application.pdf](http://www.lewes.gov.uk/Files/plan_Seaford_Town_Council_Neighbourhood_Area_Application.pdf) and the Council's offices at Southover House, Lewes during working hours.

Comments were invited on whether Seaford Parish is an appropriate Neighbourhood Area between 27<sup>th</sup> November 2015 and 8<sup>th</sup> January 2016. After considering the representations and under Regulation 7 of the above Regulations, we have designated Seaford Parish as a Neighbourhood Area to allow Seaford Town Council to prepare a Neighbourhood Development Plan. The area is mapped overleaf.




Nazeya Hussain  
Director of Business Strategy and  
Development

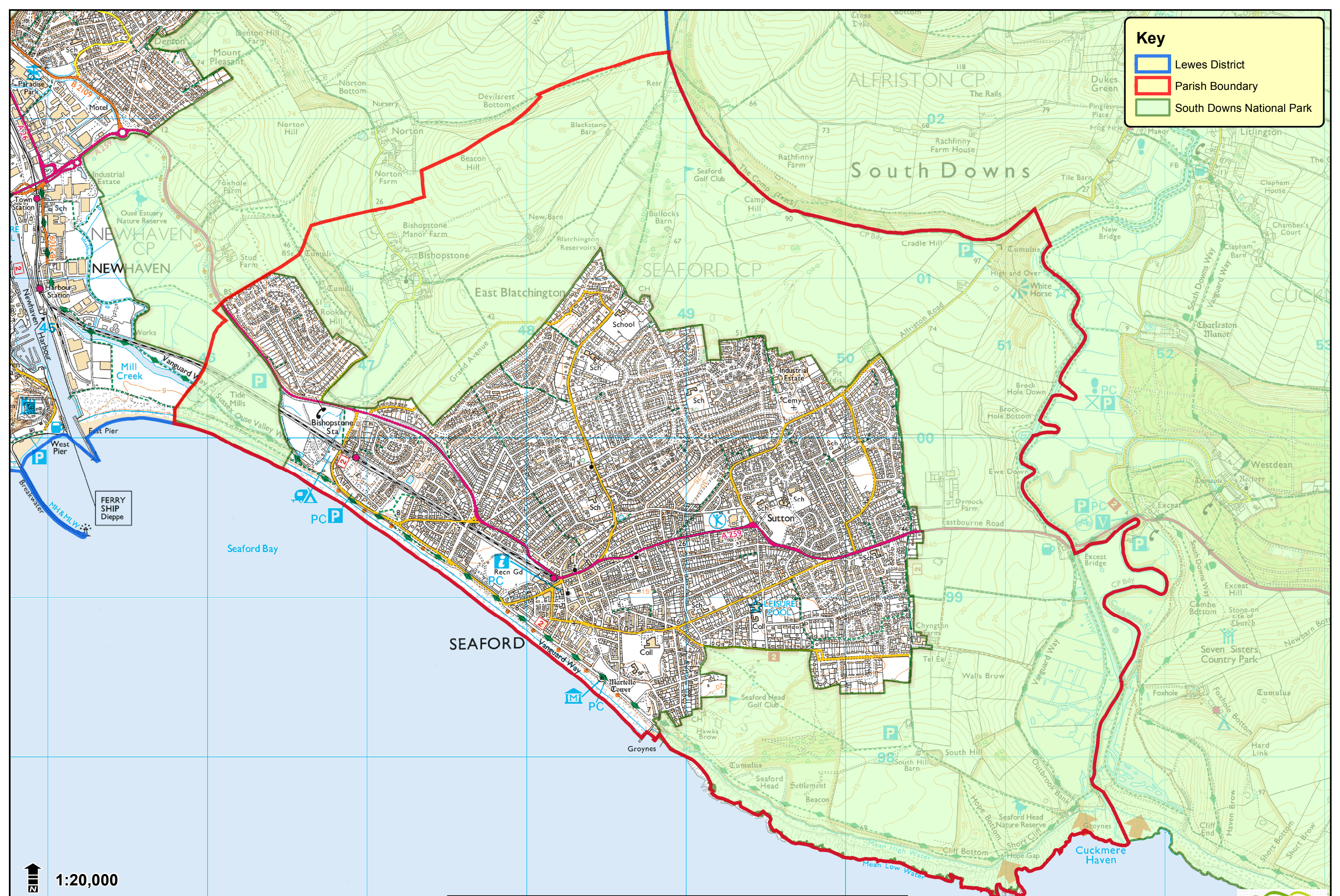
Tom Jones  
Lead Member for Planning

13 January 2016



**Key**

-  Lewes District
-  Parish Boundary
-  South Downs National Park



1:20,000

© Crown copyright and database rights 2013  
Ordnance Survey 100019275.

# Seaford Neighbourhood Area Designation 97

