




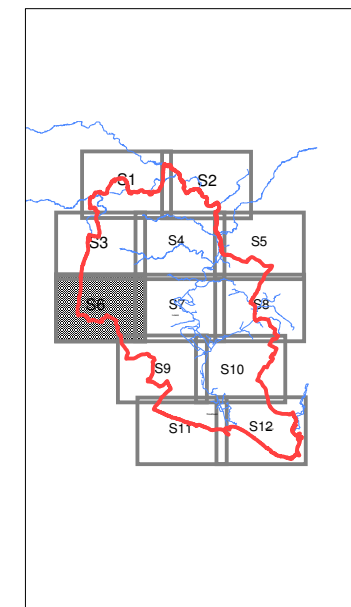


**KEY**

-  Lewes District Council Boundary
-  Watercourse
-  Functional Floodplain
-  Flood Zone 3
-  Flood Zone 2

For definitions of items included in the key, refer to the glossary



Client: LEWES DISTRICT COUNCIL

Project: STRATEGIC FLOOD RISK ASSESSMENT

Title: FLOOD RISK ZONES

Design:	GPP	Drawn:	GPP
Chk'd:	CWF	Scale:	1 in 25,000
app'd:	CWF	Date:	April 2007

**FABER MAUNSELL | AECOM**

Enterprise House  
160 Croydon Road,  
Beckenham, KENT, BR3 4DE  
Tel: 0870 905 0906  
Fax: 020 8663 6723  
www.fabermaunsell.com

Dwg: 522661BER/002/S6

Reproduced from the Ordnance Survey Mapping with the Permission of the Controller of HMSO. Crown copyright Reserved. Unauthorised reproduction infringes Crown Copyright and may lead to prosecution or civil proceedings. Licence No. 100019275.2007

**Figure 002/S6**

"The Ordnance Survey mapping data included within this publication is provided by the Lewes District Council under licence from the Ordnance Survey in order to fulfill its public function to act as a planning authority. Persons viewing this mapping should contact Ordnance Survey copyright for advice where they wish to licence Ordnance Survey mapping data for their own use"