






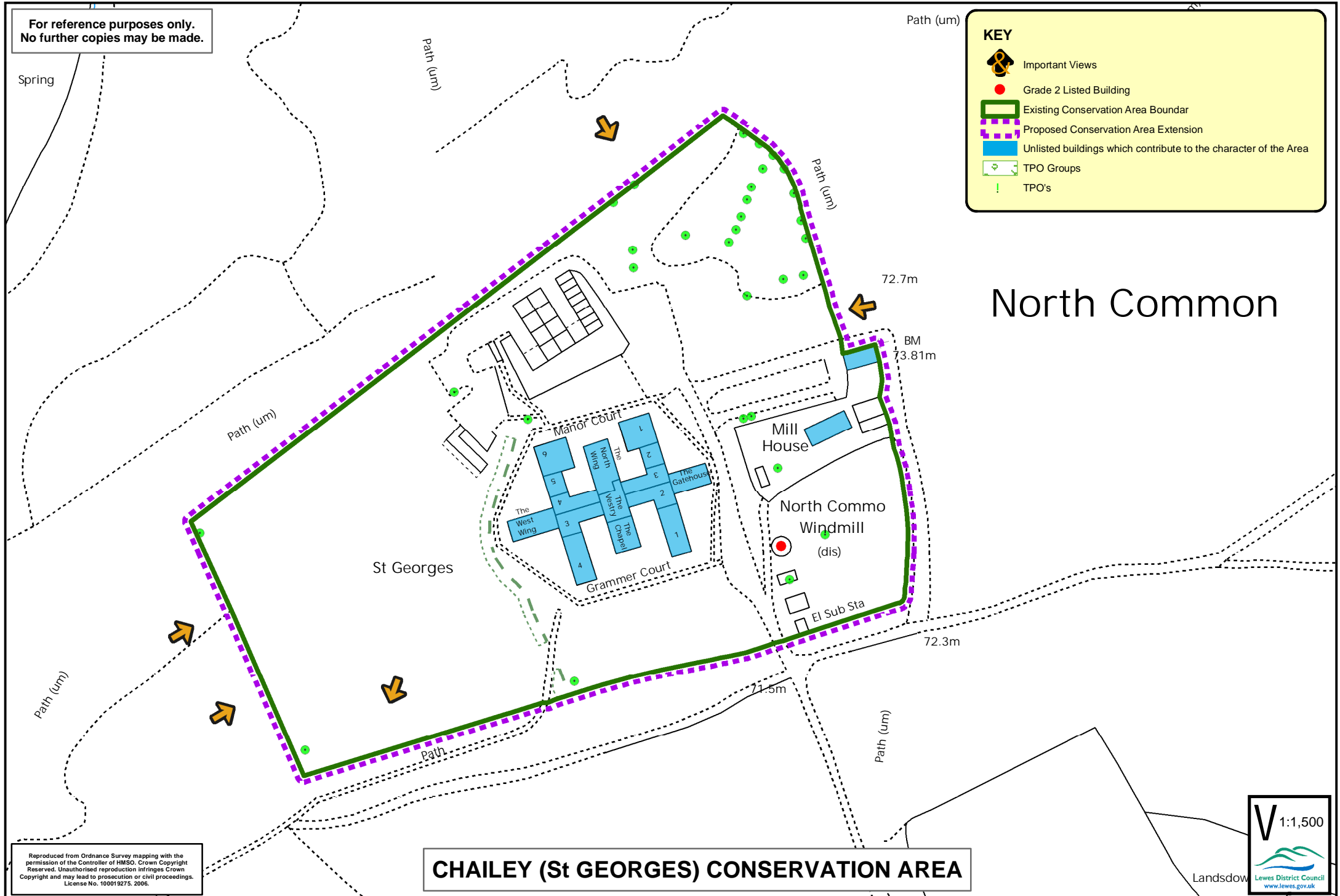


For reference purposes only.  
No further copies may be made.

**KEY**


-  Important Views
-  Grade 2 Listed Building
-  Existing Conservation Area Boundar
-  Proposed Conservation Area Extension
-  Unlisted buildings which contribute to the character of the Area
-  TPO Groups
-  TPO's

# North Common



Reproduced from Ordnance Survey mapping with the permission of the Controller of HMSO. Crown Copyright Reserved. Unauthorised reproduction infringes Crown Copyright and may lead to prosecution or civil proceedings. License No. 100019275, 2006.

## CHAILEY (St GEORGES) CONSERVATION AREA

V 1:1,500  
  
 Lewes District Council  
[www.lewes.gov.uk](http://www.lewes.gov.uk)