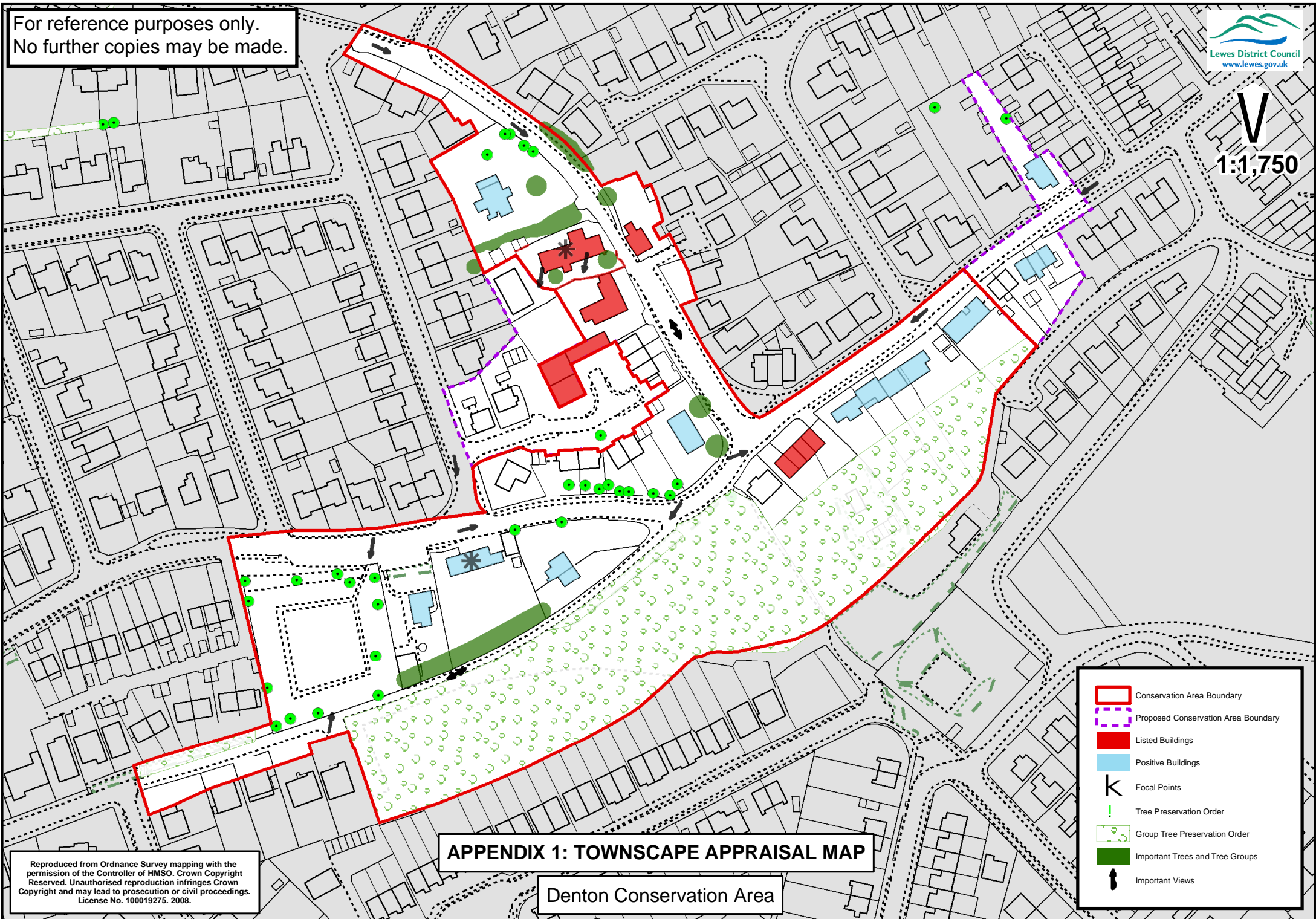











For reference purposes only.
No further copies may be made.



-  Conservation Area Boundary
-  Proposed Conservation Area Boundary
-  Listed Buildings
-  Positive Buildings
-  Focal Points
-  Tree Preservation Order
-  Group Tree Preservation Order
-  Important Trees and Tree Groups
-  Important Views

APPENDIX 1: TOWNSCAPE APPRAISAL MAP

Denton Conservation Area

Reproduced from Ordnance Survey mapping with the permission of the Controller of HMSO. Crown Copyright Reserved. Unauthorised reproduction infringes Crown Copyright and may lead to prosecution or civil proceedings. License No. 100019275. 2008.