



Sussex EUS














ENGLISH HERITAGE

LEWES MAP 8
Period 5 (1066-1149)

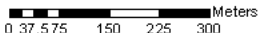
KEY

HCT

-  Castle
-  Church/churchyard
-  Inland water
-  Irregular historic plots
-  Lane/road
-  Market place
-  Other fortification
-  Quay/warf
-  Regular burgage plots
-  Religious house

EUS research and mapping:
 Dr Roland B Harris BA DPhil MIFA
 March 2005

SCALE 1:8,000



Reproduced from the Ordnance Survey mapping with the permission of the Controller of Her Majesty's Stationery Office. © Crown Copyright. Unauthorised reproduction in finges crown copyright and may lead to prosecution or civil proceedings.
 OS Licence No. LA 078600 2004.
 The geological map data is reproduced from the British Geological Map data at the original scale of 1:50,000. Licence 2003.070 British Geological Survey, NERC. All rights reserved.
 This view and other data © East Sussex County Council, West Sussex County Council, and Brighton & Hove City Council.