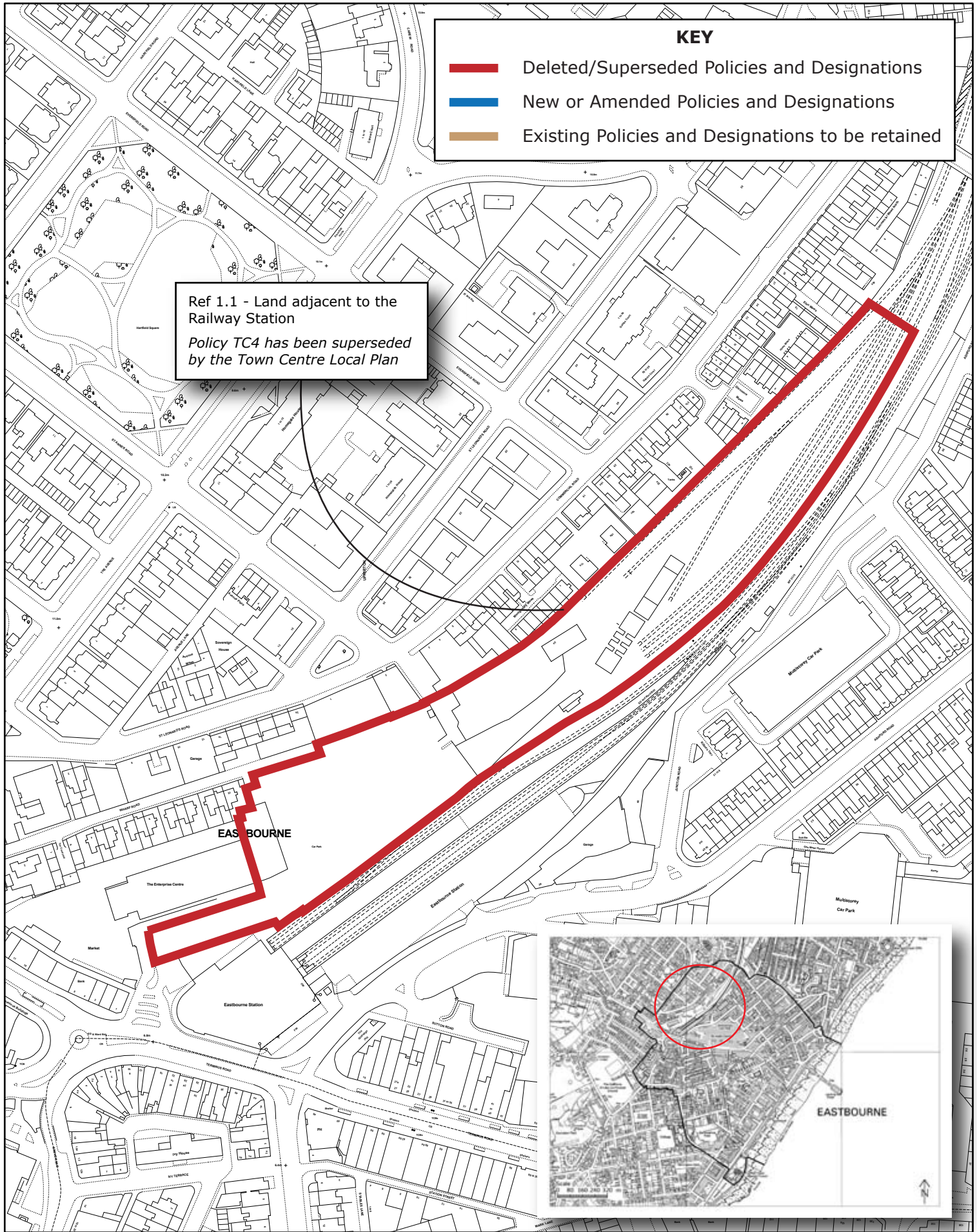


**Appendix A**

**Maps showing changes to the Policies Map**






Map No: **1** Policy: **TC4: RETAIL DEVELOPMENT ADJACENT TO THE STATION**



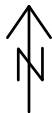
**KEY**

- Deleted/Superseded Policies and Designations
- New or Amended Policies and Designations
- Existing Policies and Designations to be retained

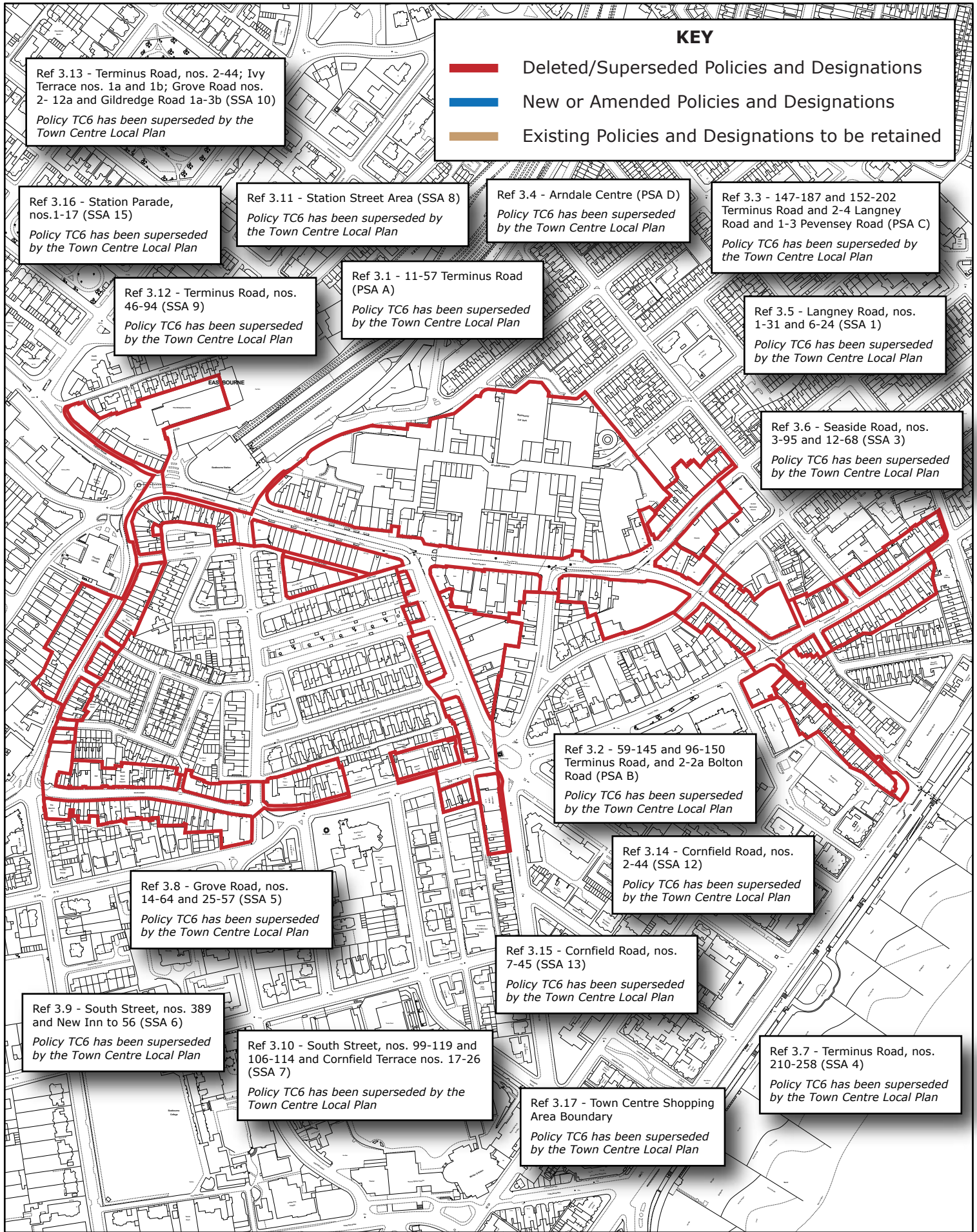
Ref 2.1 - Land at Western end of Terminus Road  
*Policy TC5 has been superseded by the Town Centre Local Plan*



**Map No: 2 Policy: TC5: MIXED USE SCHEME AT WESTERN END OF TERMINUS RD**



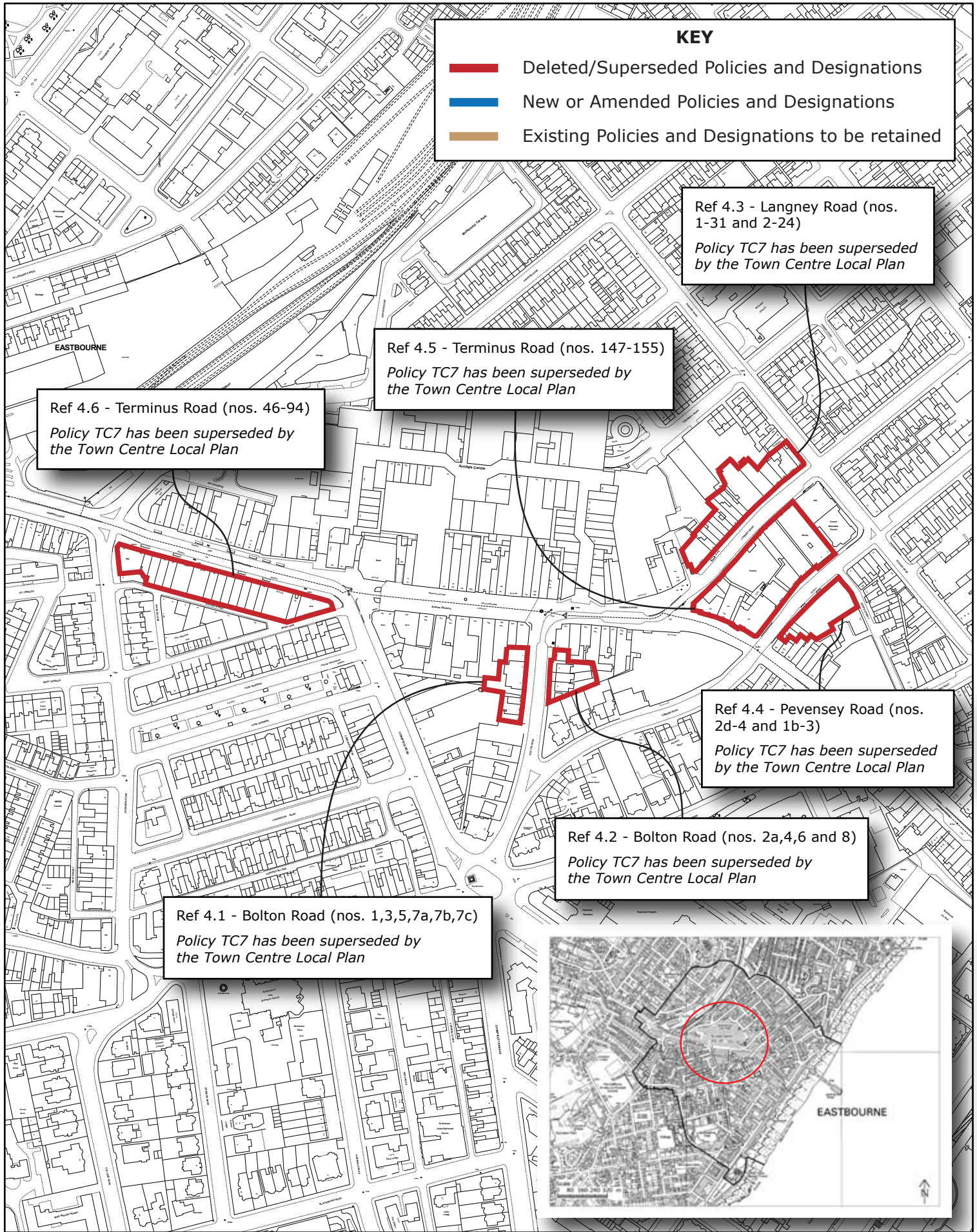




Map No: **3** Policy: **TC6: TOWN CENTRE SHOPPING AREAS**







**KEY**

- Deleted/Superseded Policies and Designations
- New or Amended Policies and Designations
- Existing Policies and Designations to be retained

Ref 4.3 - Langney Road (nos. 1-31 and 2-24)  
*Policy TC7 has been superseded by the Town Centre Local Plan*

Ref 4.5 - Terminus Road (nos. 147-155)  
*Policy TC7 has been superseded by the Town Centre Local Plan*

Ref 4.6 - Terminus Road (nos. 46-94)  
*Policy TC7 has been superseded by the Town Centre Local Plan*

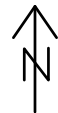
Ref 4.4 - Pevensey Road (nos. 2d-4 and 1b-3)  
*Policy TC7 has been superseded by the Town Centre Local Plan*

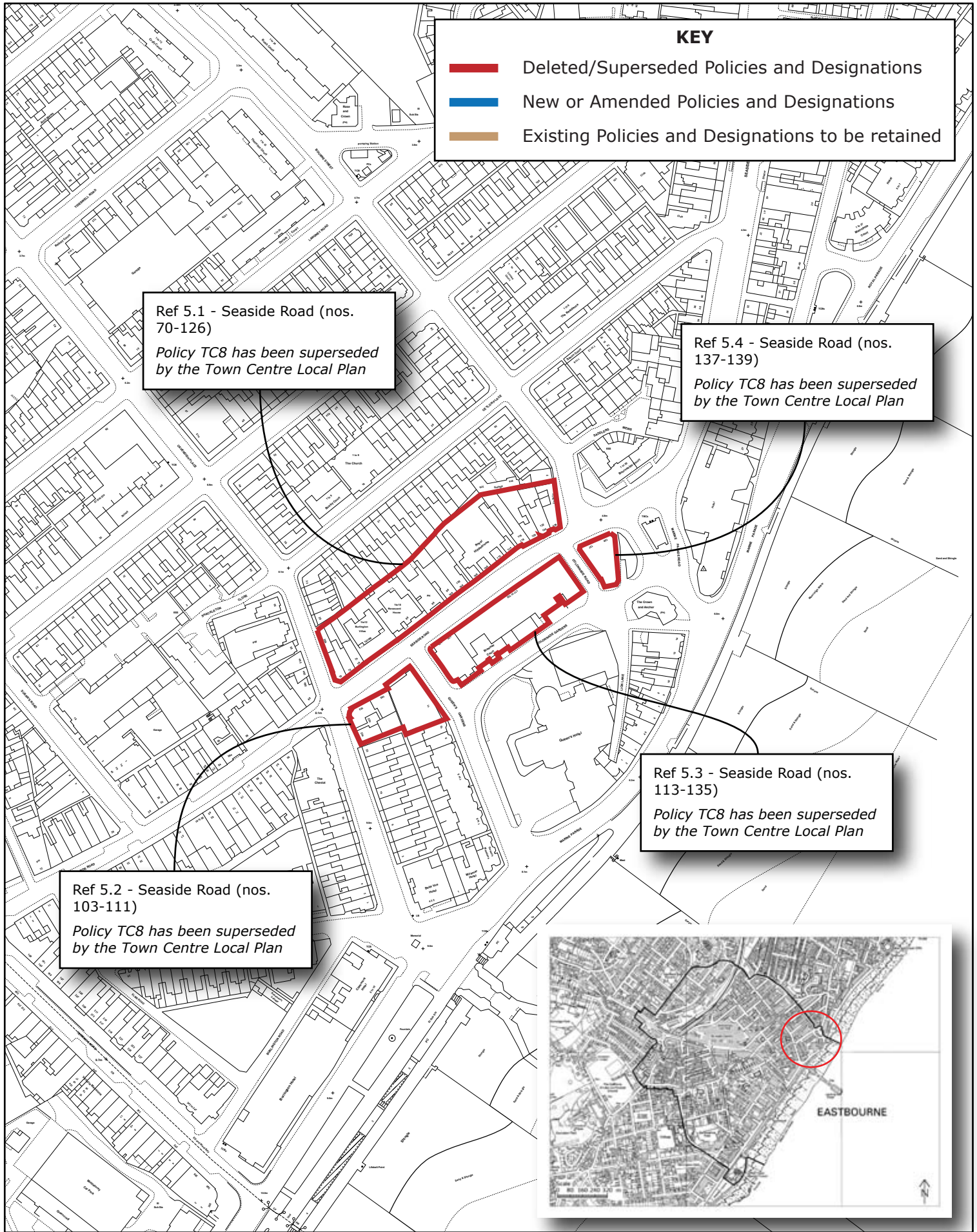
Ref 4.2 - Bolton Road (nos. 2a,4,6 and 8)  
*Policy TC7 has been superseded by the Town Centre Local Plan*

Ref 4.1 - Bolton Road (nos. 1,3,5,7a,7b,7c)  
*Policy TC7 has been superseded by the Town Centre Local Plan*



**Map No: 4    Policy: TC7: AREAS FOR LATER OPENING OF CLASS A3 USES**





**KEY**

- Deleted/Superseded Policies and Designations
- New or Amended Policies and Designations
- Existing Policies and Designations to be retained

Ref 5.1 - Seaside Road (nos. 70-126)  
*Policy TC8 has been superseded by the Town Centre Local Plan*

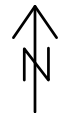
Ref 5.4 - Seaside Road (nos. 137-139)  
*Policy TC8 has been superseded by the Town Centre Local Plan*

Ref 5.3 - Seaside Road (nos. 113-135)  
*Policy TC8 has been superseded by the Town Centre Local Plan*

Ref 5.2 - Seaside Road (nos. 103-111)  
*Policy TC8 has been superseded by the Town Centre Local Plan*



**Map No: 5    Policy: TC8: SEASIDE ROAD**







Ref 6.9 - Commercial Road (nos. 1-52 inc Commercial Mews)  
*Policy TC10 has been superseded by the Town Centre Local Plan*

Ref 6.10 - Upper Avenue (nos. 10-14) and St Leonards Road (nos. 2-24)  
*Policy TC10 has been superseded by the Town Centre Local Plan*

Ref 6.1 - Hyde Gardens (nos. 1-16)  
*Policy TC10 has been superseded by the Town Centre Local Plan*

Ref 6.3 - Gildredge Road (nos. 3-15)  
*Policy TC10 has been superseded by the Town Centre Local Plan*

Ref 6.6 - Gildredge Road (nos. 6-18)  
*Policy TC10 has been superseded by the Town Centre Local Plan*

Ref 6.2 - Hyde Gardens (nos. 18-32)  
*Policy TC10 has been superseded by the Town Centre Local Plan*

Ref 6.7 - Gildredge Road (nos. 22-28)  
*Policy TC10 has been superseded by the Town Centre Local Plan*

Ref 6.4 - Gildredge Road (nos. 17-29)  
*Policy TC10 has been superseded by the Town Centre Local Plan*

Ref 6.8 - Gildredge Road (nos. 30-32)  
*Policy TC10 has been superseded by the Town Centre Local Plan*

Ref 6.5 - Gildredge Road (nos. 35-55)  
*Policy TC10 has been superseded by the Town Centre Local Plan*

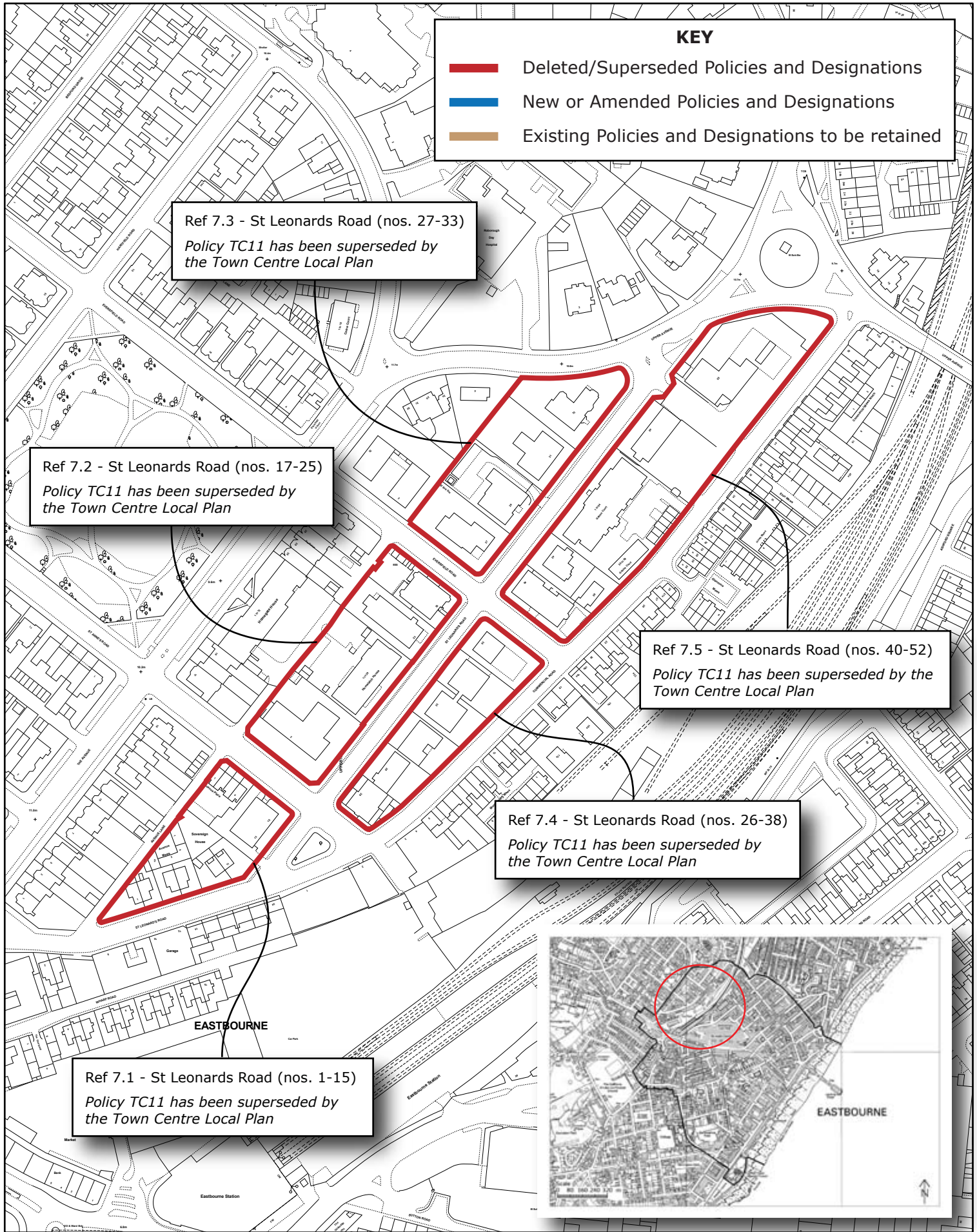
**KEY**

- █ Deleted/Superseded Policies and Designations
- █ New or Amended Policies and Designations
- █ Existing Policies and Designations to be retained

**Map No: 6 Policy: TC10: AREAS FOR BUSINESS USE**







**KEY**

- Deleted/Superseded Policies and Designations
- New or Amended Policies and Designations
- Existing Policies and Designations to be retained

Ref 7.3 - St Leonards Road (nos. 27-33)  
*Policy TC11 has been superseded by the Town Centre Local Plan*

Ref 7.2 - St Leonards Road (nos. 17-25)  
*Policy TC11 has been superseded by the Town Centre Local Plan*

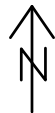
Ref 7.5 - St Leonards Road (nos. 40-52)  
*Policy TC11 has been superseded by the Town Centre Local Plan*

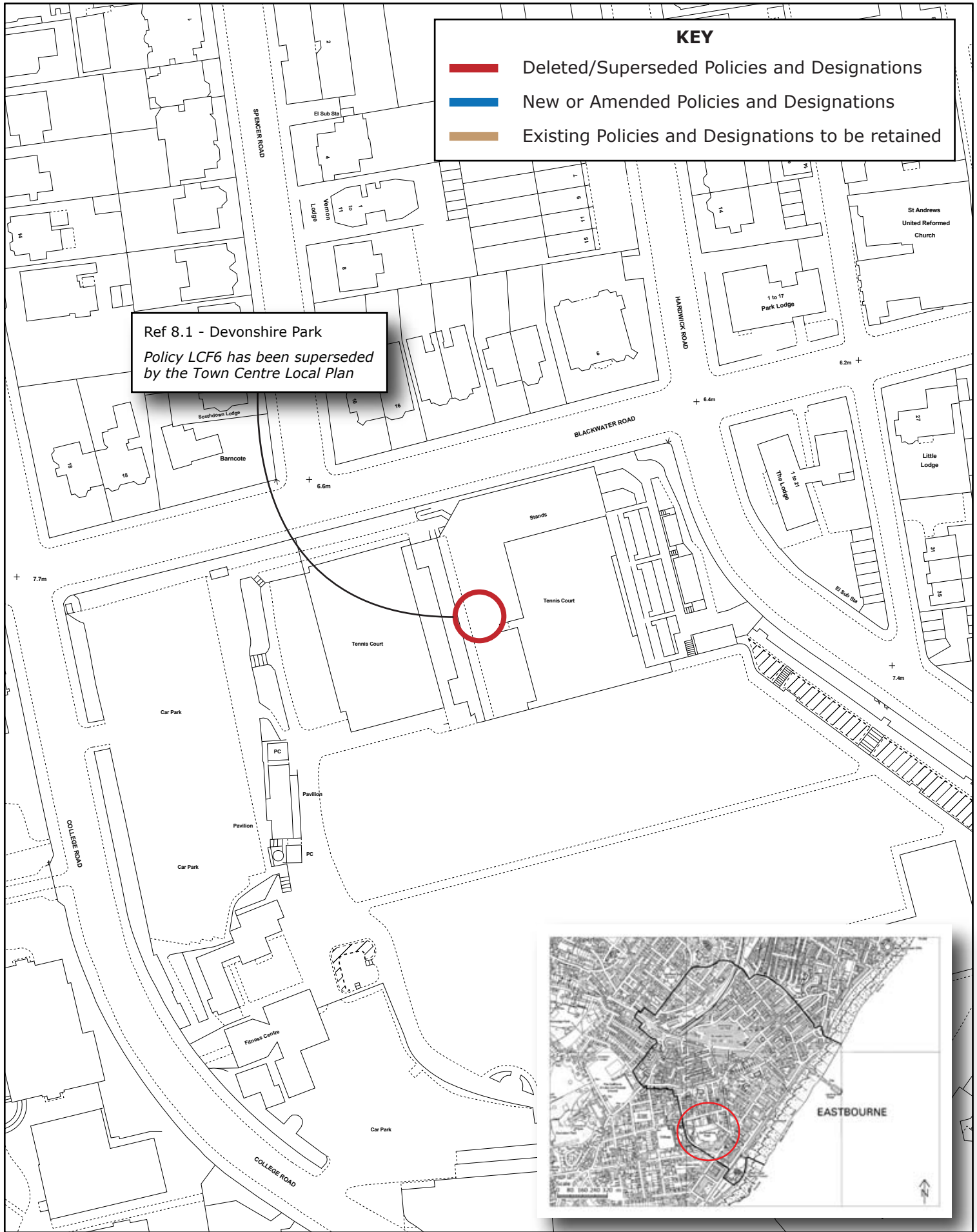
Ref 7.4 - St Leonards Road (nos. 26-38)  
*Policy TC11 has been superseded by the Town Centre Local Plan*

Ref 7.1 - St Leonards Road (nos. 1-15)  
*Policy TC11 has been superseded by the Town Centre Local Plan*



**Map No: 7    Policy: TC11: ST LEONARDS ROAD**





Map No: **8** Policy: **LCF6: SIGNIFICANT AREA FOR SPORT**

