

**KEY**

- Deleted/Superseded Policies and Designations
- New or Amended Policies and Designations
- Existing Policies and Designations to be retained

Ref 9.1 - Arndale Centre  
*The Town Centre Local Plan has identified these areas as Primary Retail Areas*

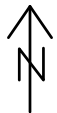
Ref 9.4 - 147 to 155 Terminus Road  
*The Town Centre Local Plan has identified these areas as Primary Retail Areas*

Ref 9.2 - 96 to 130 Terminus Road  
*The Town Centre Local Plan has identified these areas as Primary Retail Areas*

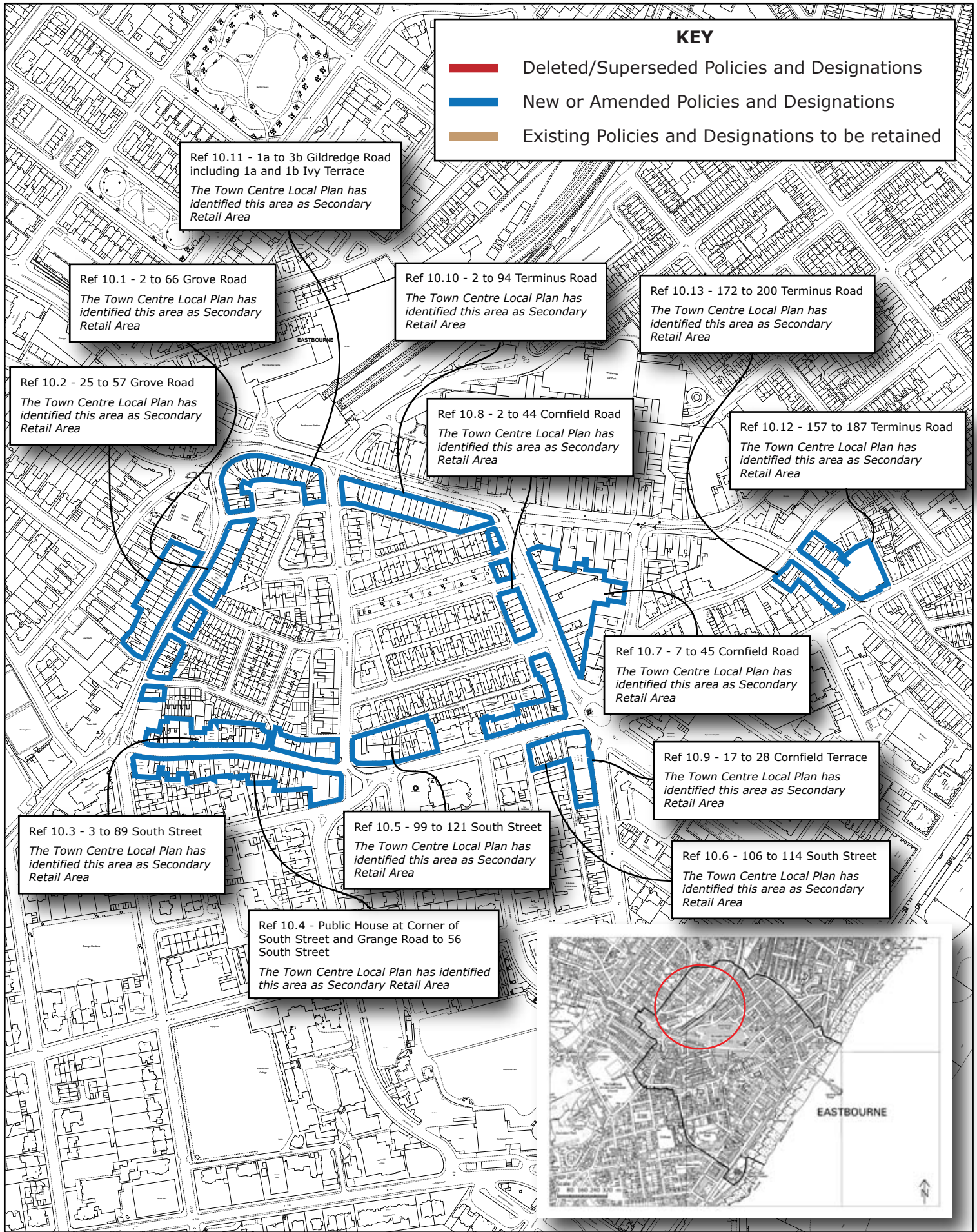
Ref 9.3 - 132 to 170 Terminus Road  
*The Town Centre Local Plan has identified these areas as Primary Retail Areas*



**Map No: 9    Policy: TC4: PRIMARY RETAIL AREA**



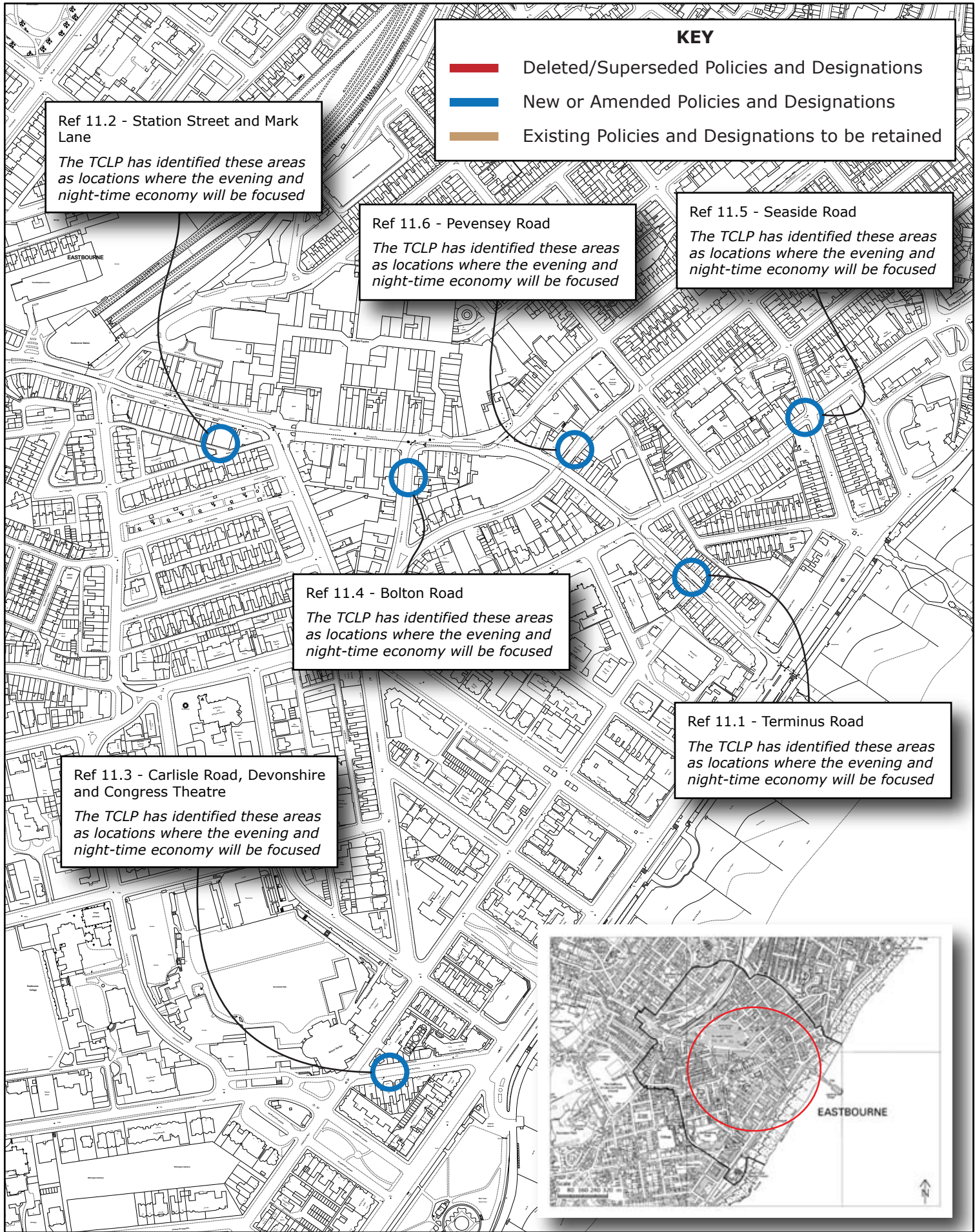




Map No: 10 Policy: TC5: SECONDARY RETAIL AREA



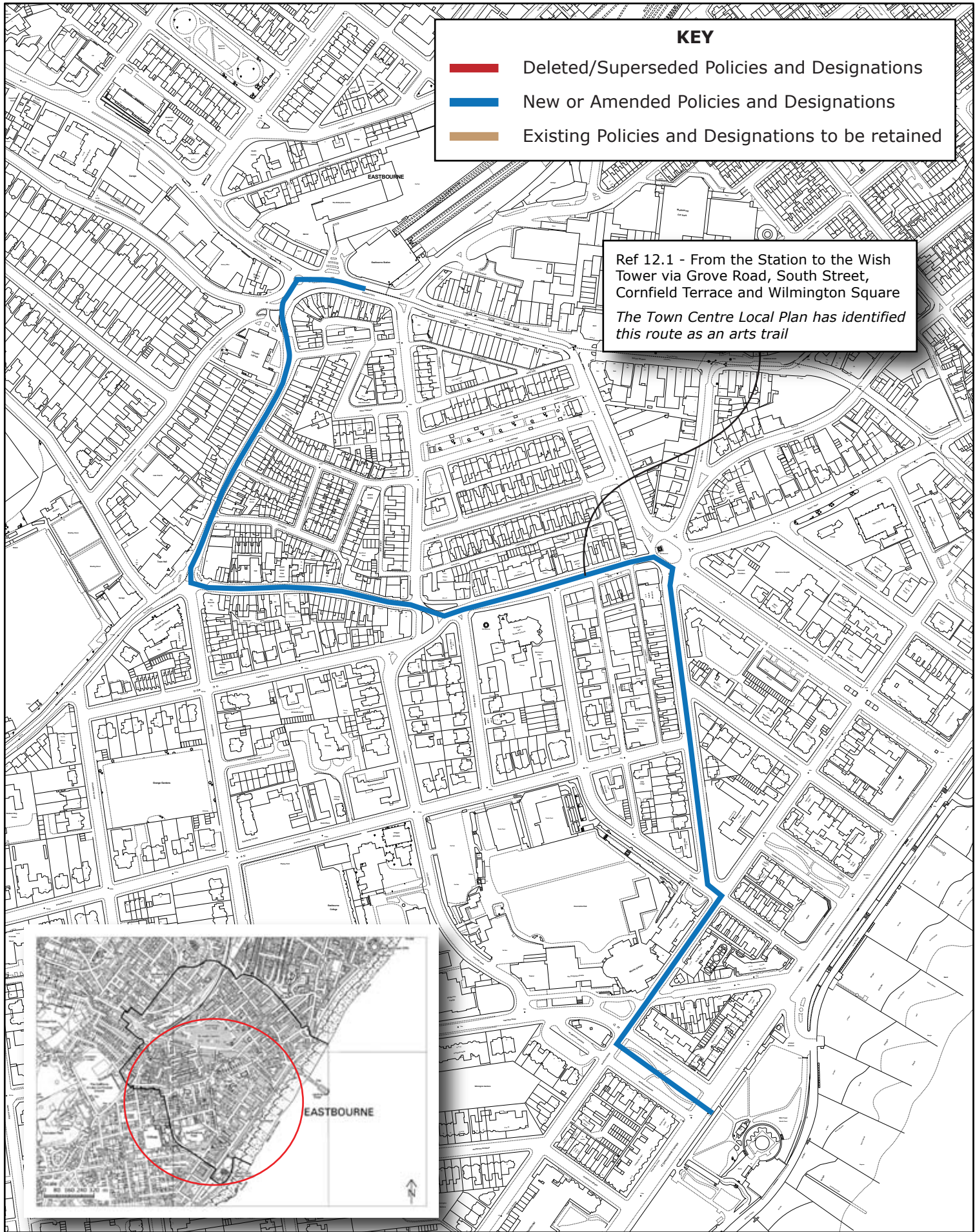




**Map No: 11 Policy: TC7: SUPPORTING THE EVENING AND NIGHT-TIME ECONOMY**







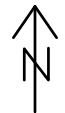
**KEY**

- Deleted/Superseded Policies and Designations
- New or Amended Policies and Designations
- Existing Policies and Designations to be retained

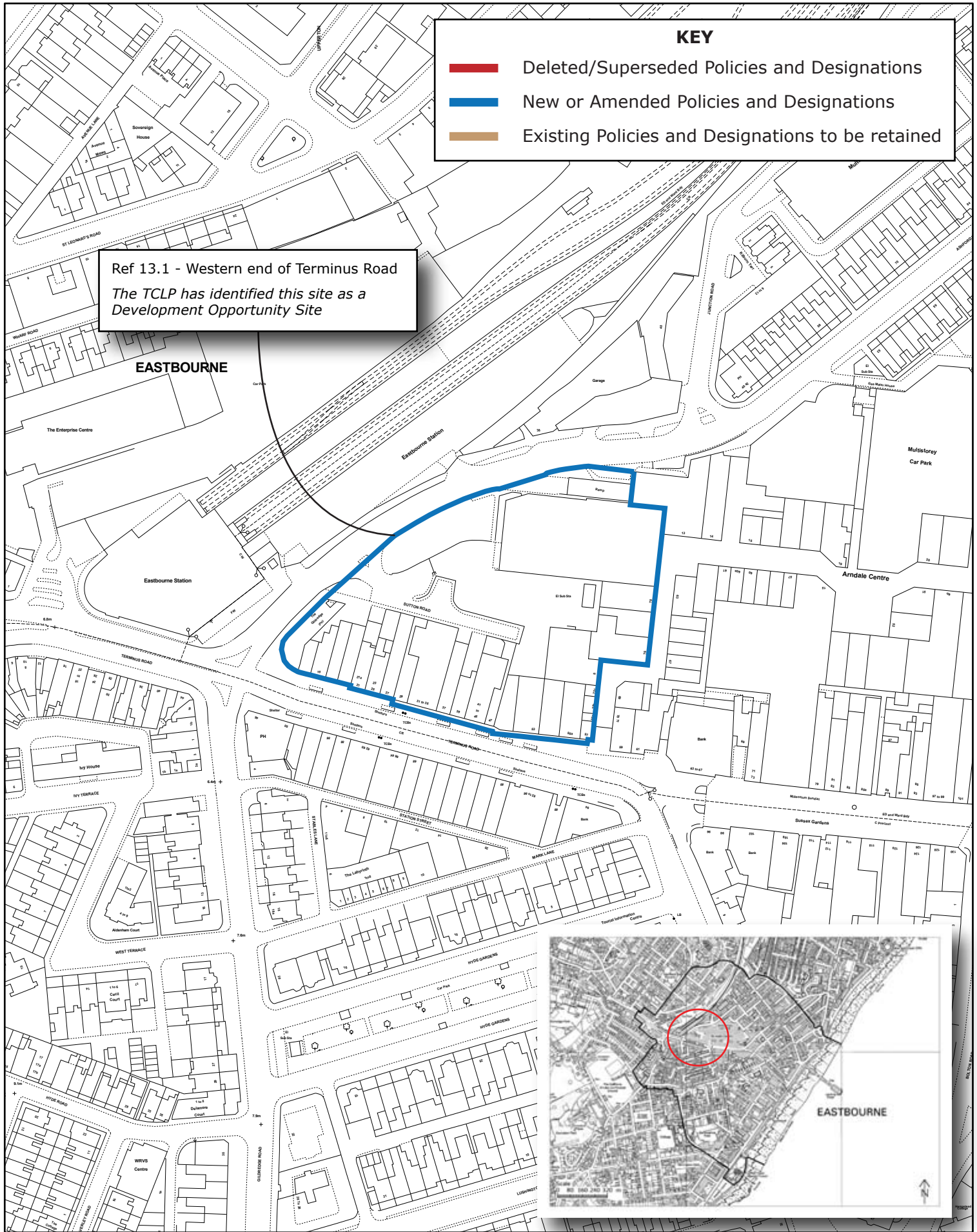
Ref 12.1 - From the Station to the Wish Tower via Grove Road, South Street, Cornfield Terrace and Wilmington Square  
*The Town Centre Local Plan has identified this route as an arts trail*



Map No: **12** Policy: **TC8: ARTS TRAIL**





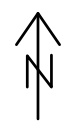


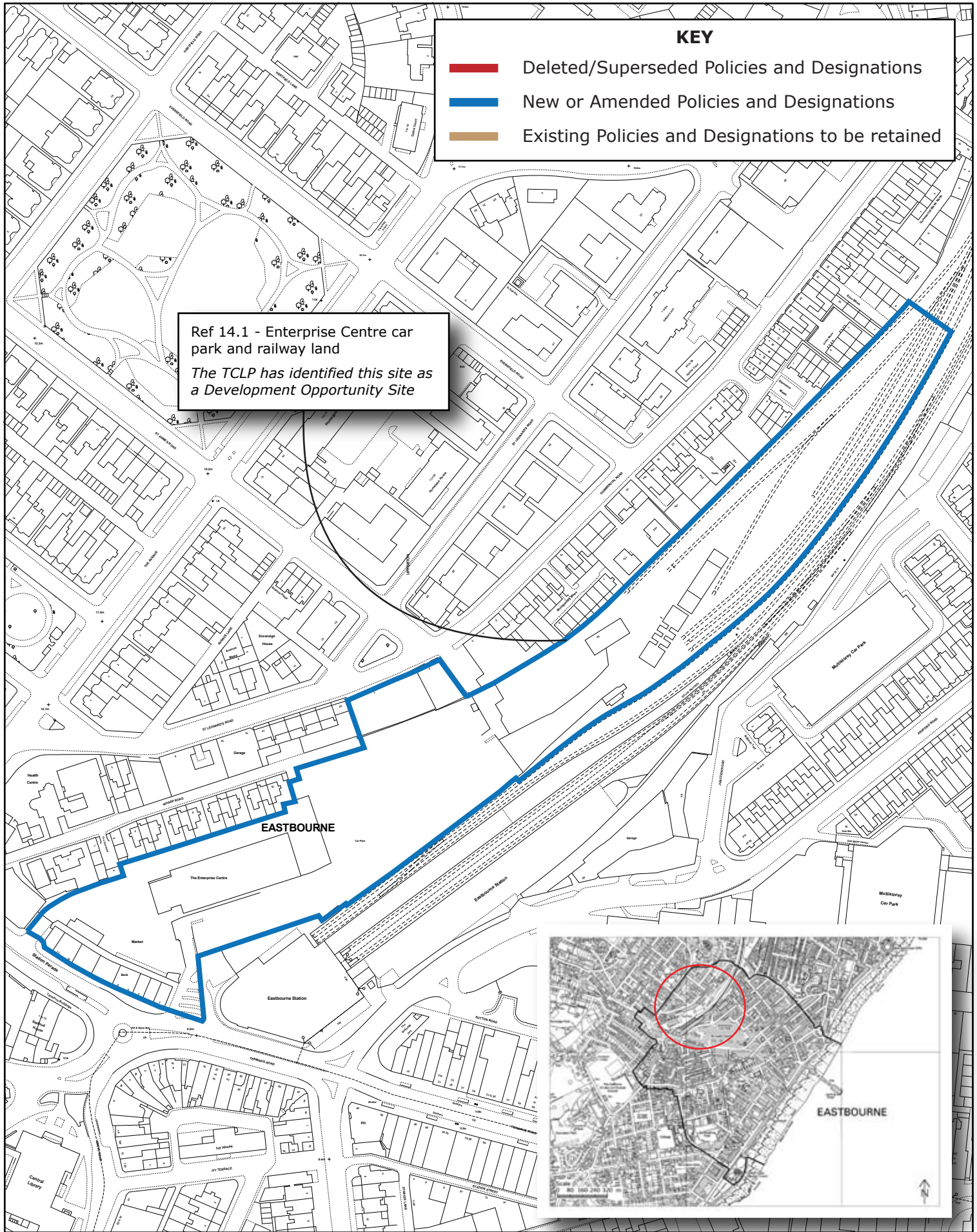
**KEY**

- Deleted/Superseded Policies and Designations
- New or Amended Policies and Designations
- Existing Policies and Designations to be retained

Ref 13.1 - Western end of Terminus Road  
*The TCLP has identified this site as a Development Opportunity Site*

**Map No: 13 Policy: TC18: DEVELOPMENT OPPORTUNITY SITE 1**





Ref 14.1 - Enterprise Centre car park and railway land  
*The TCLP has identified this site as a Development Opportunity Site*

**KEY**

- Deleted/Superseded Policies and Designations
- New or Amended Policies and Designations
- Existing Policies and Designations to be retained

**Map No: 14 Policy: TC19: DEVELOPMENT OPPORTUNITY SITE 2**

